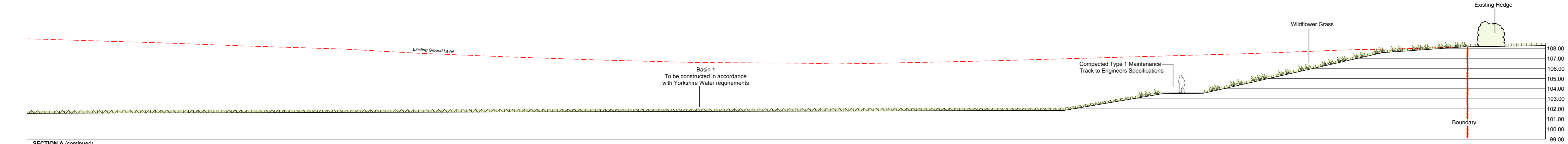
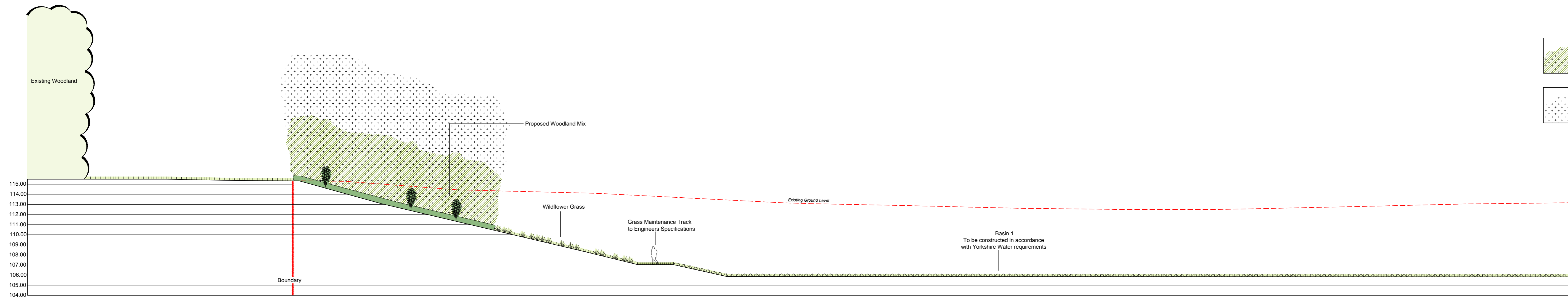


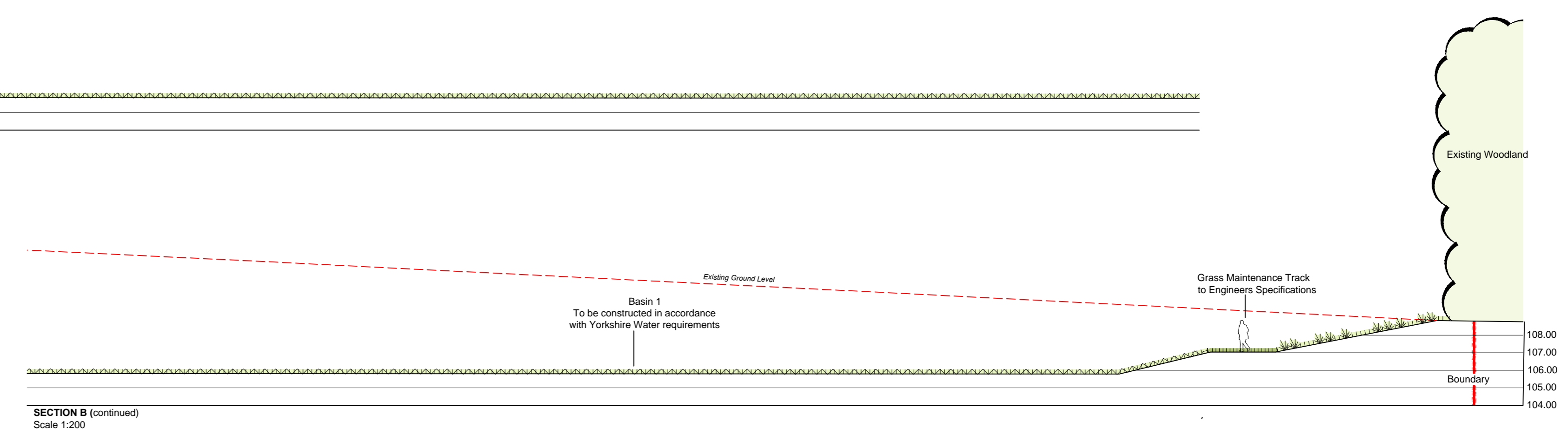
SECTION A  
Scale 1:200



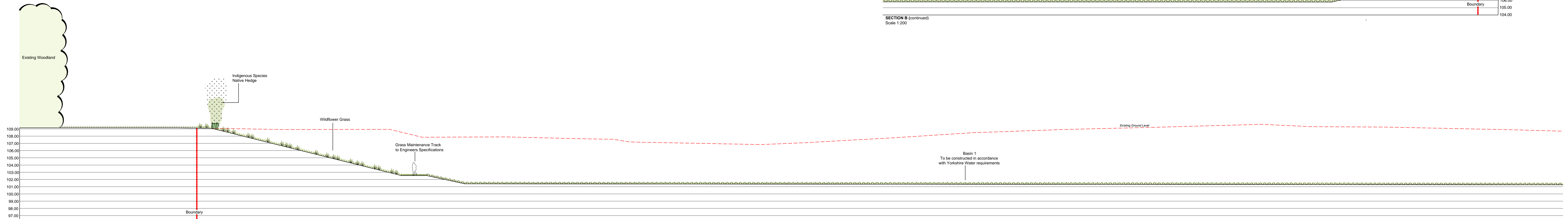
SECTION A (continued)  
Scale 1:200



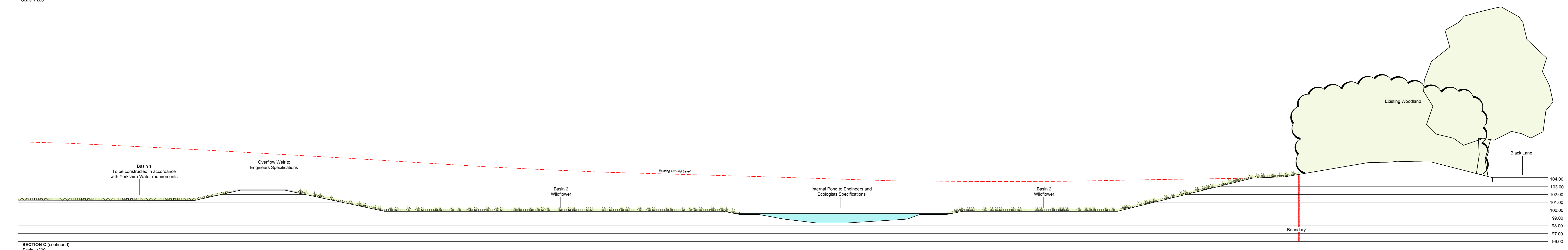
SECTION B  
Scale 1:200



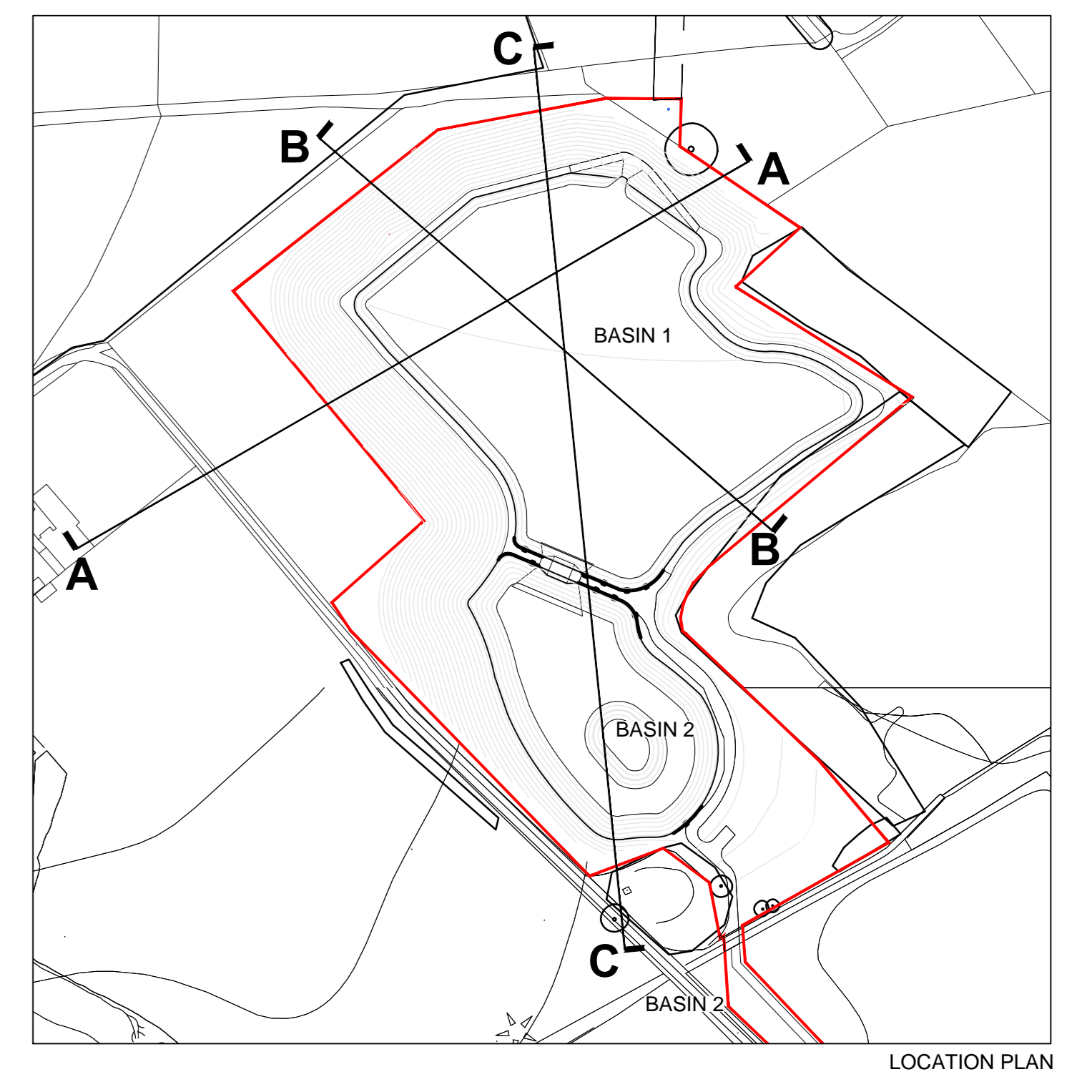
SECTION B (continued)  
Scale 1:200



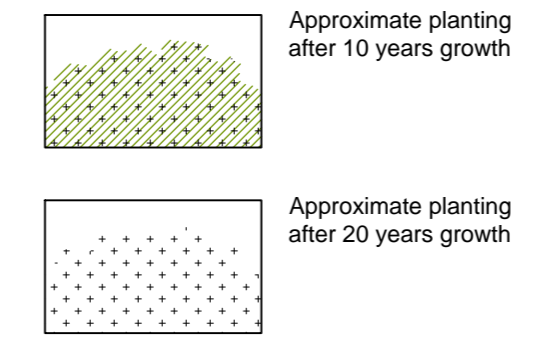
SECTION C  
Scale 1:200



SECTION C (continued)  
Scale 1:200



LOCATION PLAN



Revisions  
P1 Planning issue  
P2 Boundary amendments

16/04/2021 MGO  
17/05/2021 MGO

Hoyland West  
Hoyland



Barry Chinn Associates Ltd.  
www.bca-landscape.com

Proposed Basin Landscape Sections

Drawing Status: Planning  
CAD Reference: 2044-20-03-bcp-proposals.dwg  
Drawn: MJC  
Date: 16/04/2021  
Scale: @A0: 1:500

Project No: 2044/20 HOY-BCA-ELS-XX-DR-L-2044/20-22-58 P2  
Drawing No: 17/05/2021 MGO

This drawing, the works and concepts depicted are copyright of the consultant and may not be reproduced or made use of, either directly or indirectly without express written consent. All heights, levels, areas and dimensions to be checked on site before any work is put to hand.