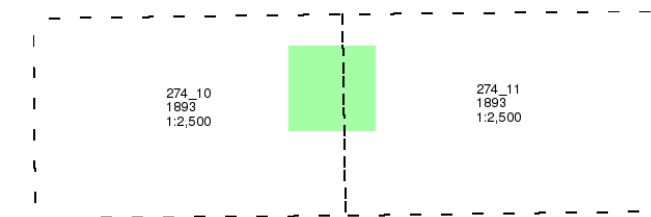
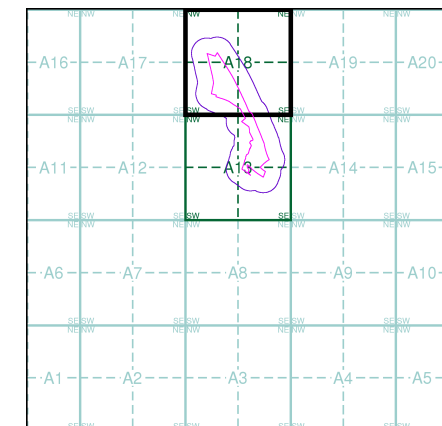


The historical maps shown were reproduced from maps predominantly held at the scale adopted for England, Wales and Scotland in the 1840's. In 1854 the 1:2,500 scale was adopted for mapping urban areas and by 1896 it covered the whole of what were considered to be the cultivated parts of Great Britain. The published date given below is often some years later than the surveyed date. Before 1938, all OS maps were based on the Cassini Projection, with independent surveys of a single county or group of counties, giving rise to significant inaccuracies in outlying areas.

Map Name(s) and Date(s)



Historical Map - Segment A18

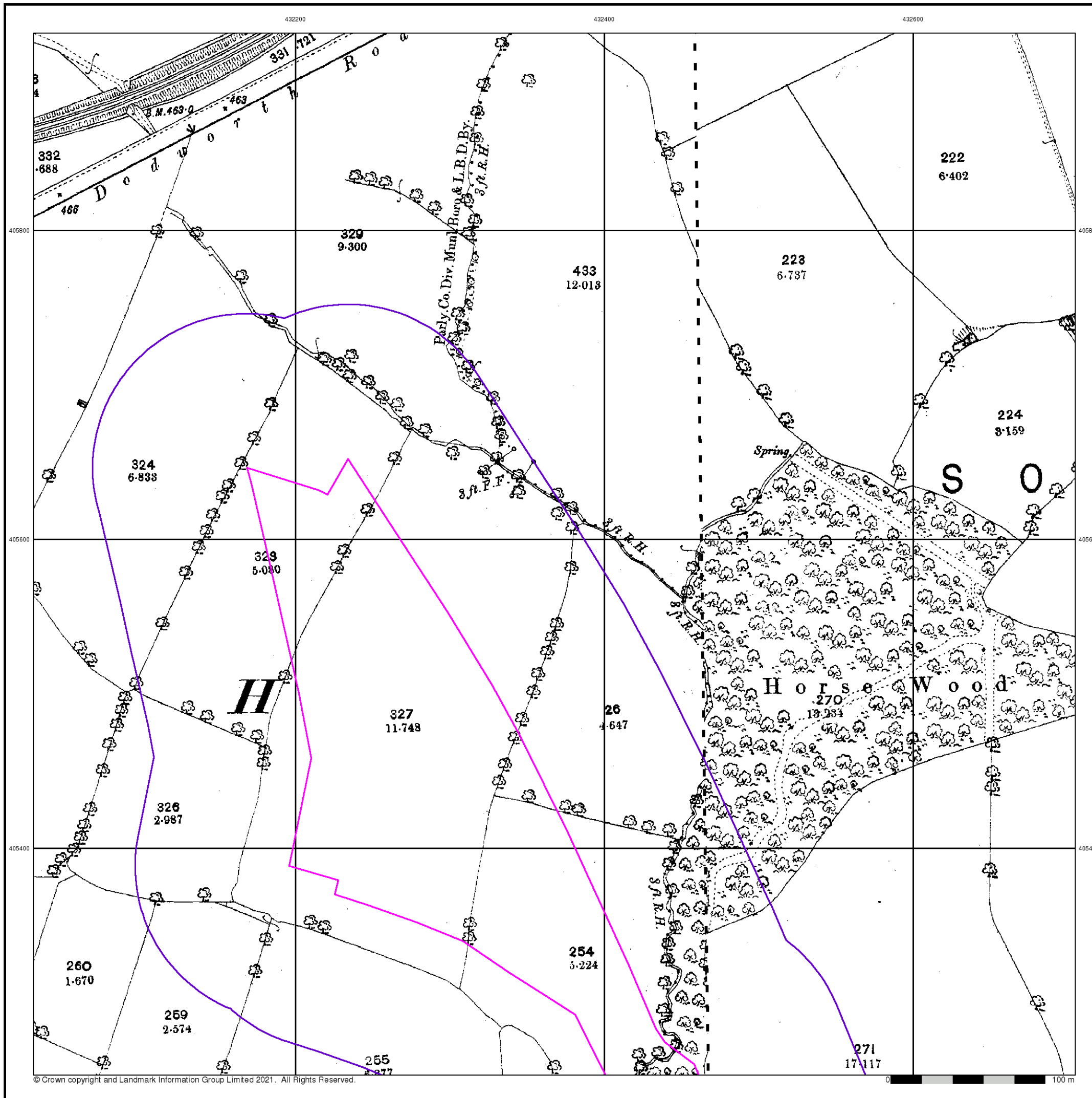


Order Details

Order Number: 287411249_1_1
 Customer Ref: 46631
 National Grid Reference: 432390, 404990
 Slice: A
 Site Area (Ha): 7.84
 Search Buffer (m): 100

Site Details

Site at 432420, 405250



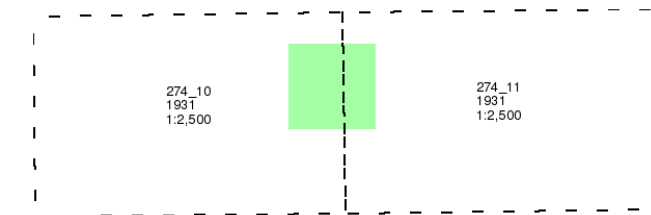
Yorkshire

Published 1931

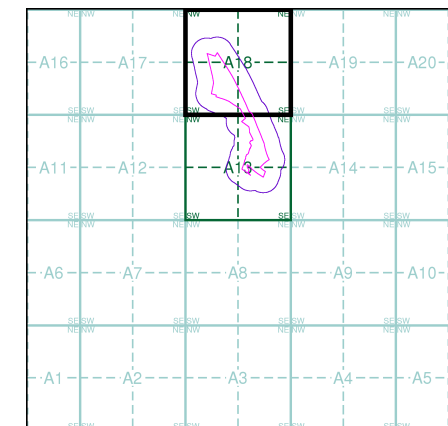
Source map scale - 1:2,500

The historical maps shown were reproduced from maps predominantly held at the scale adopted for England, Wales and Scotland in the 1840's. In 1854 the 1:2,500 scale was adopted for mapping urban areas and by 1896 it covered the whole of what were considered to be the cultivated parts of Great Britain. The published date given below is often some years later than the surveyed date. Before 1938, all OS maps were based on the Cassini Projection, with independent surveys of a single county or group of counties, giving rise to significant inaccuracies in outlying areas.

Map Name(s) and Date(s)



Historical Map - Segment A18

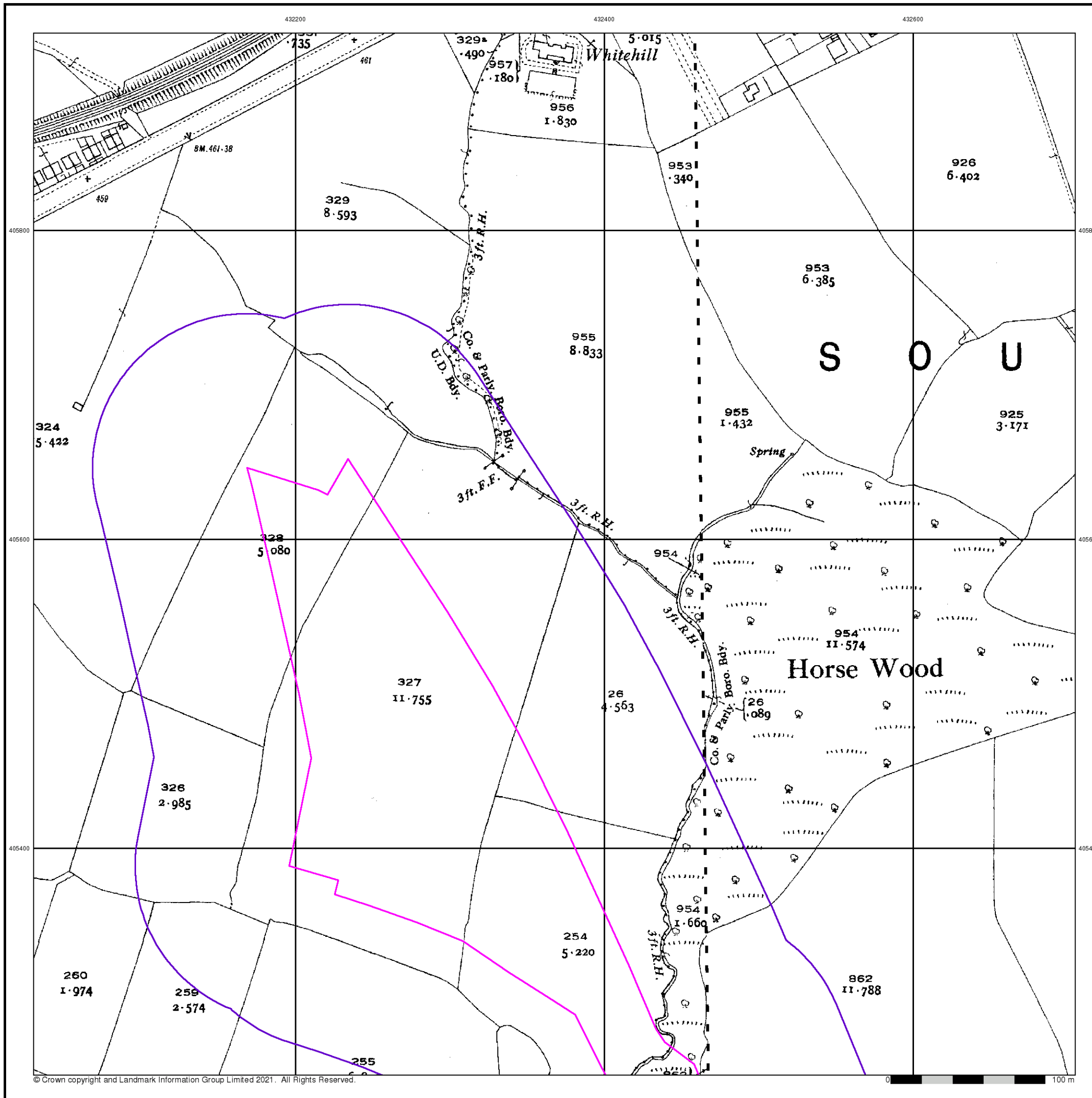


Order Details

Order Number: 287411249_1_1
 Customer Ref: 46631
 National Grid Reference: 432390, 404990
 Slice: A
 Site Area (Ha): 7.84
 Search Buffer (m): 100

Site Details

Site at 432420, 405250



Ordnance Survey Plan

Published 1960

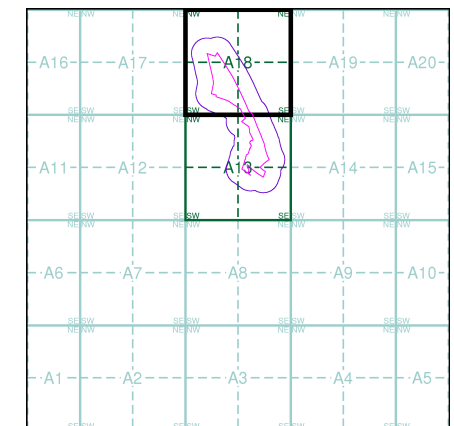
Source map scale - 1:1,250

The historical maps shown were reproduced from maps predominantly held at the scale adopted for England, Wales and Scotland in the 1840's. In 1854 the 1:2,500 scale was adopted for mapping urban areas and by 1896 it covered the whole of what were considered to be the cultivated parts of Great Britain. The published date given below is often some years later than the surveyed date. Before 1938, all OS maps were based on the Cassini Projection, with independent surveys of a single county or group of counties, giving rise to significant inaccuracies in outlying areas.

Map Name(s) and Date(s)

SE3205NW 1960 1:1,250	SE3205NE 1960 1:1,250
SE3205SW 1960 1:1,250	SE3205SE 1960 1:1,250

Historical Map - Segment A18



Order Details

Order Number: 287411249_1_1
 Customer Ref: 46631
 National Grid Reference: 432390, 404990
 Slice: A
 Site Area (Ha): 7.84
 Search Buffer (m): 100

Site Details

Site at 432420, 405250



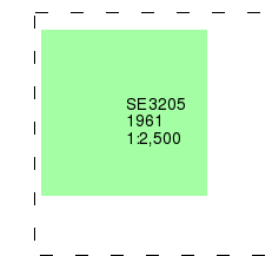
Ordnance Survey Plan

Published 1961

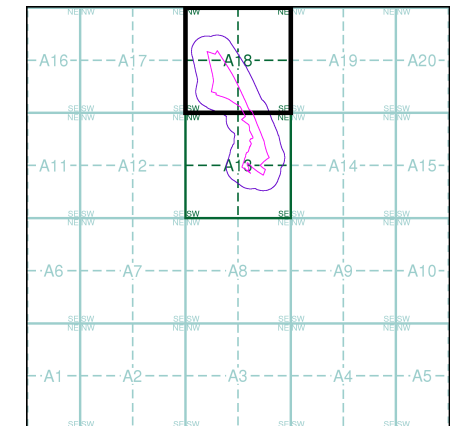
Source map scale - 1:2,500

The historical maps shown were reproduced from maps predominantly held at the scale adopted for England, Wales and Scotland in the 1840's. In 1854 the 1:2,500 scale was adopted for mapping urban areas and by 1896 it covered the whole of what were considered to be the cultivated parts of Great Britain. The published date given below is often some years later than the surveyed date. Before 1938, all OS maps were based on the Cassini Projection, with independent surveys of a single county or group of counties, giving rise to significant inaccuracies in outlying areas.

Map Name(s) and Date(s)



Historical Map - Segment A18

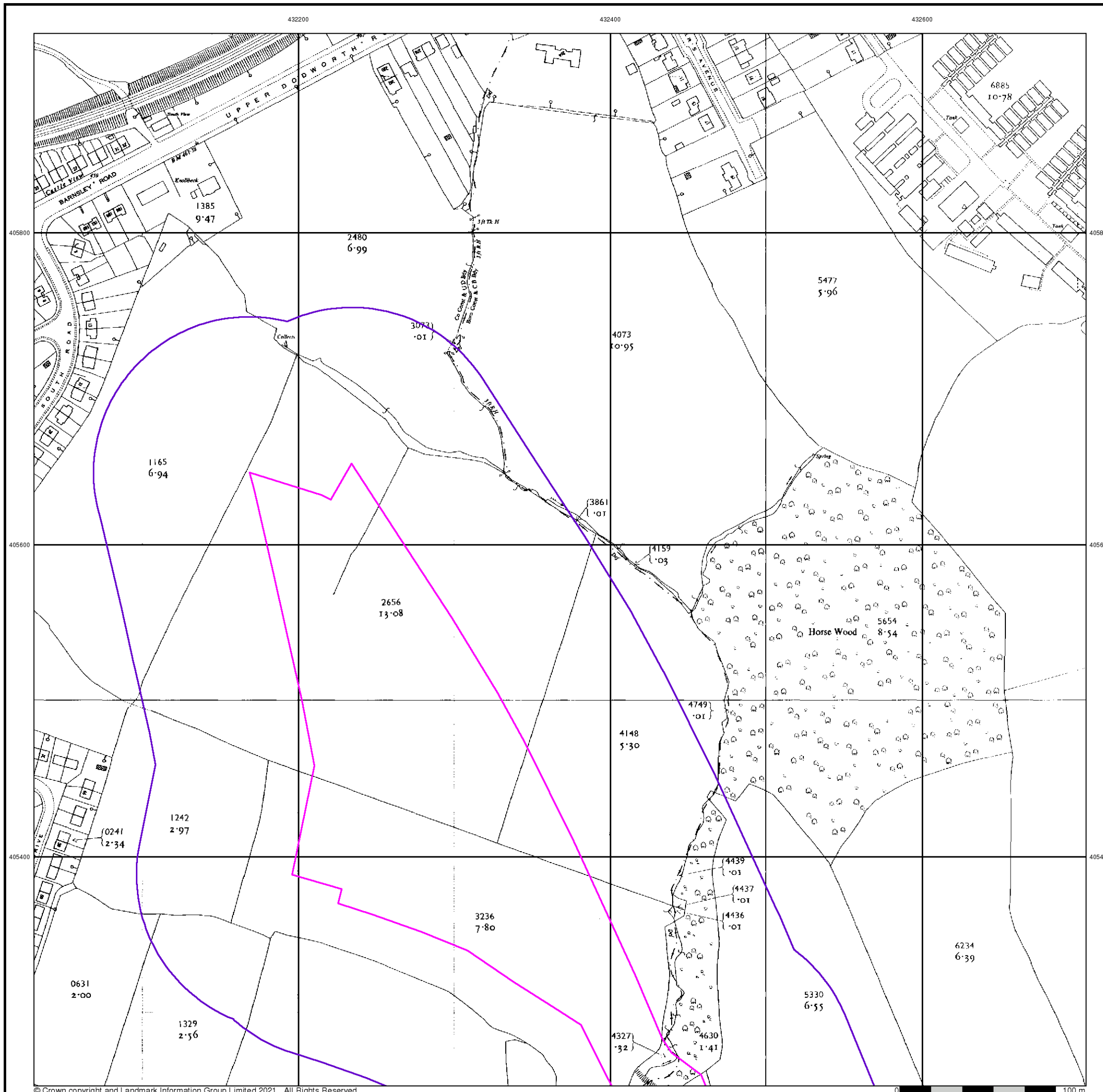


Order Details

Order Number: 287411249_1_1
 Customer Ref: 46631
 National Grid Reference: 432390, 404990
 Slice: A
 Site Area (Ha): 7.84
 Search Buffer (m): 100

Site Details

Site at 432420, 405250



Ordnance Survey Plan

Published 1970

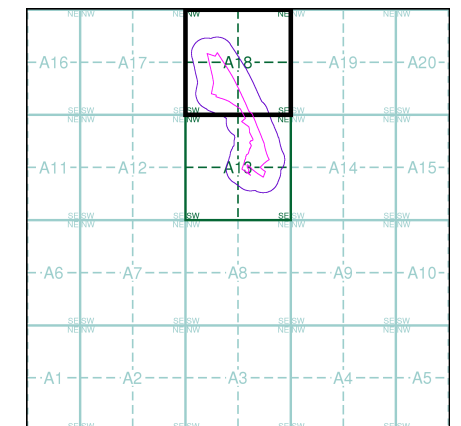
Source map scale - 1:1,250

The historical maps shown were reproduced from maps predominantly held at the scale adopted for England, Wales and Scotland in the 1840's. In 1854 the 1:2,500 scale was adopted for mapping urban areas and by 1896 it covered the whole of what were considered to be the cultivated parts of Great Britain. The published date given below is often some years later than the surveyed date. Before 1938, all OS maps were based on the Cassini Projection, with independent surveys of a single county or group of counties, giving rise to significant inaccuracies in outlying areas.

Map Name(s) and Date(s)

SE3205NW 1970 1:1,250	SE3205NE 1970 1:1,250
SE3205SW 1970 1:1,250	SE3205SE 1970 1:1,250

Historical Map - Segment A18

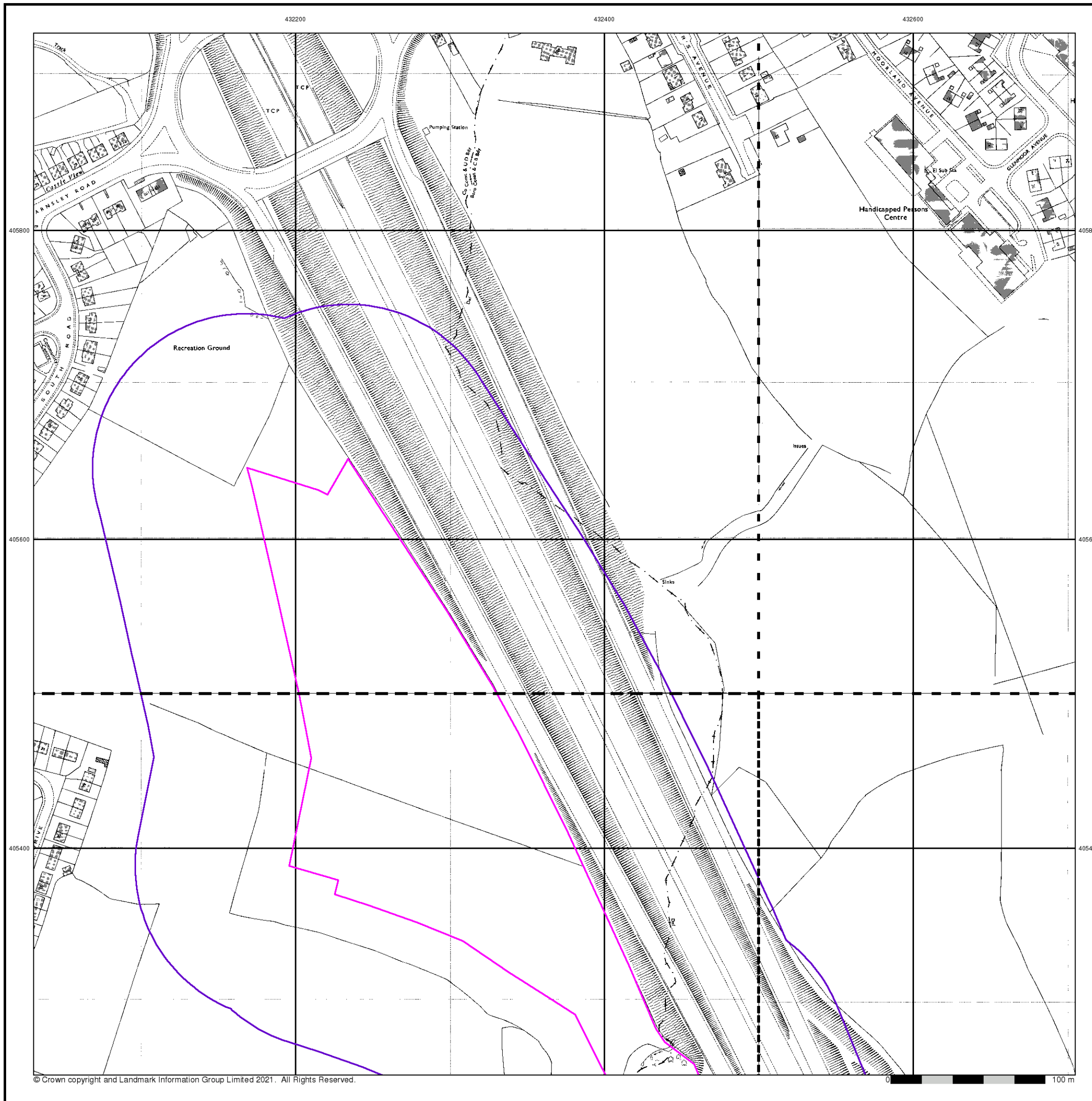


Order Details

Order Number: 287411249_1_1
 Customer Ref: 46631
 National Grid Reference: 432390, 404990
 Slice: A
 Site Area (Ha): 7.84
 Search Buffer (m): 100

Site Details

Site at 432420, 405250



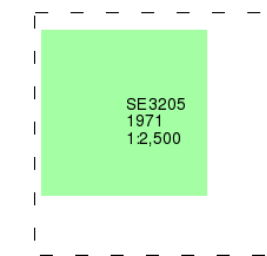
Ordnance Survey Plan

Published 1971

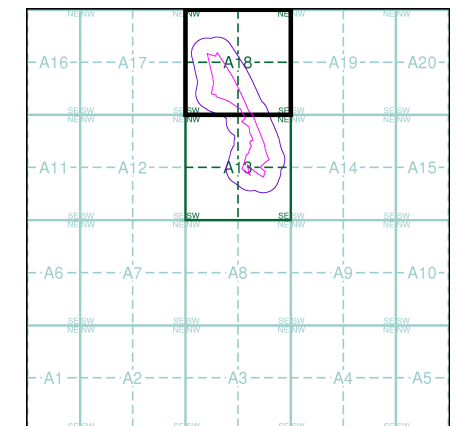
Source map scale - 1:2,500

The historical maps shown were reproduced from maps predominantly held at the scale adopted for England, Wales and Scotland in the 1840's. In 1854 the 1:2,500 scale was adopted for mapping urban areas and by 1896 it covered the whole of what were considered to be the cultivated parts of Great Britain. The published date given below is often some years later than the surveyed date. Before 1938, all OS maps were based on the Cassini Projection, with independent surveys of a single county or group of counties, giving rise to significant inaccuracies in outlying areas.

Map Name(s) and Date(s)



Historical Map - Segment A18

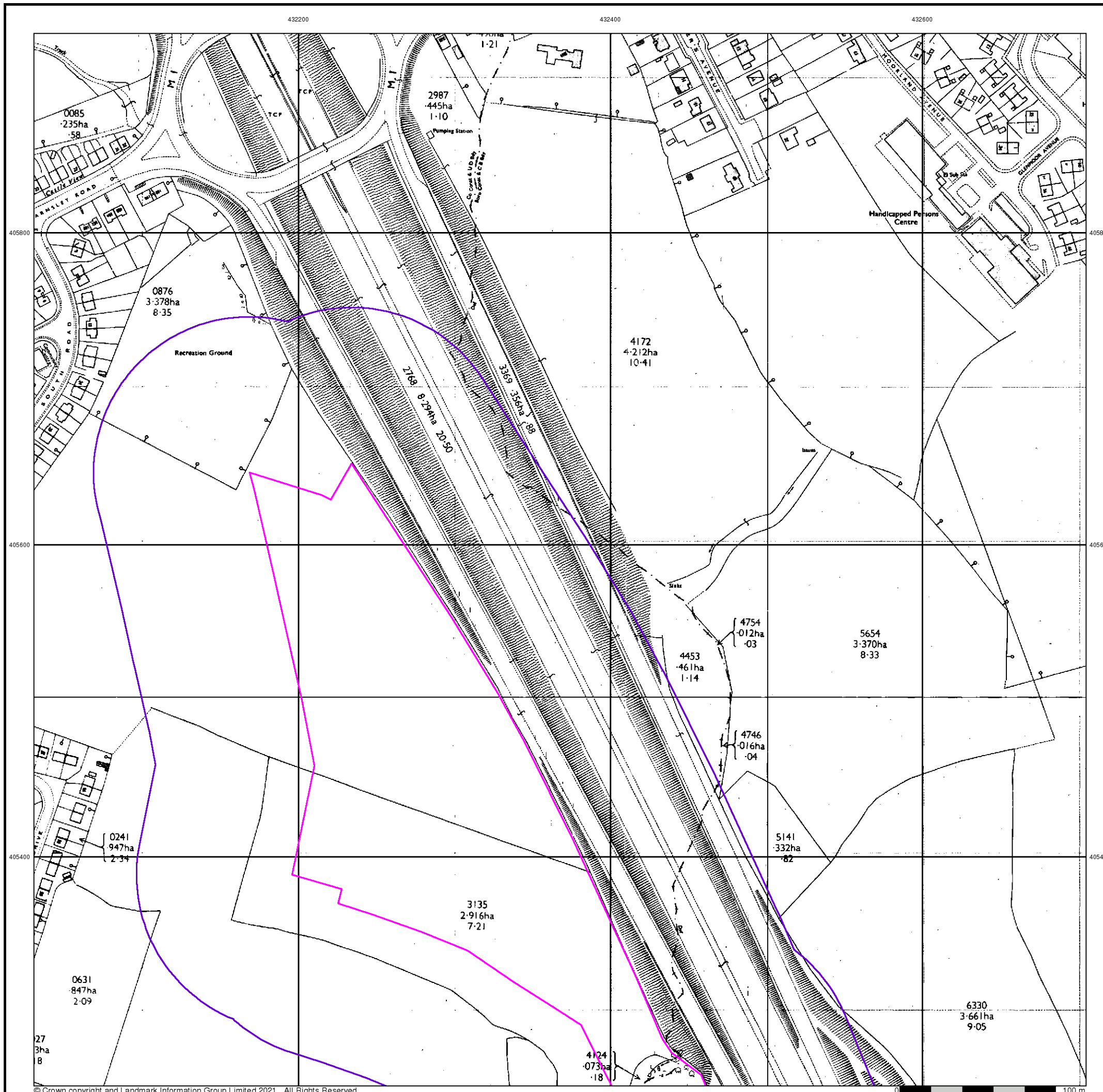


Order Details

Order Number: 287411249_1_1
 Customer Ref: 46631
 National Grid Reference: 432390, 404990
 Slice: A
 Site Area (Ha): 7.84
 Search Buffer (m): 100

Site Details

Site at 432420, 405250



Additional SIMs

Published 1990 - 1991

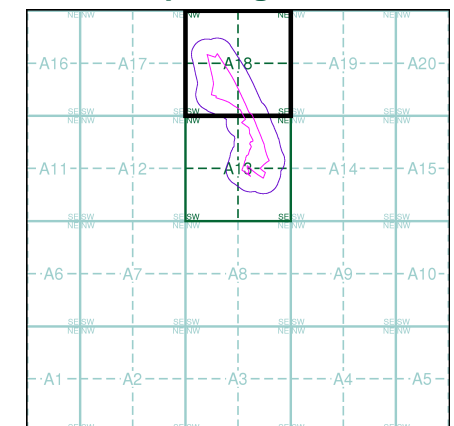
Source map scale - 1:1,250

The SIM cards (Ordnance Survey's 'Survey of Information on Microfilm') are further, minor editions of mapping which were produced and published in between the main editions as an area was updated. They date from 1947 to 1994, and contain detailed information on buildings, roads and land-use. These maps were produced at both 1:2,500 and 1:1,250 scales.

Map Name(s) and Date(s)

SE3205NW 1990 1:1,250	SE3205NE 1991 1:1,250
SE3205SW 1991 1:1,250	SE3205SE 1991 1:1,250

Historical Map - Segment A18



Order Details

Order Number: 287411249_1_1
 Customer Ref: 46631
 National Grid Reference: 432390, 404990
 Slice: A
 Site Area (Ha): 7.84
 Search Buffer (m): 100

Site Details

Site at 432420, 405250



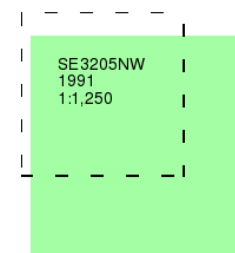
Additional SIMs

Published 1991

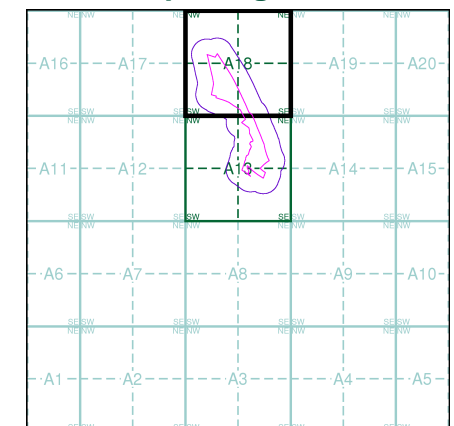
Source map scale - 1:1,250

The SIM cards (Ordnance Survey's 'Survey of Information on Microfilm') are further, minor editions of mapping which were produced and published in between the main editions as an area was updated. They date from 1947 to 1994, and contain detailed information on buildings, roads and land-use. These maps were produced at both 1:2,500 and 1:1,250 scales.

Map Name(s) and Date(s)



Historical Map - Segment A18

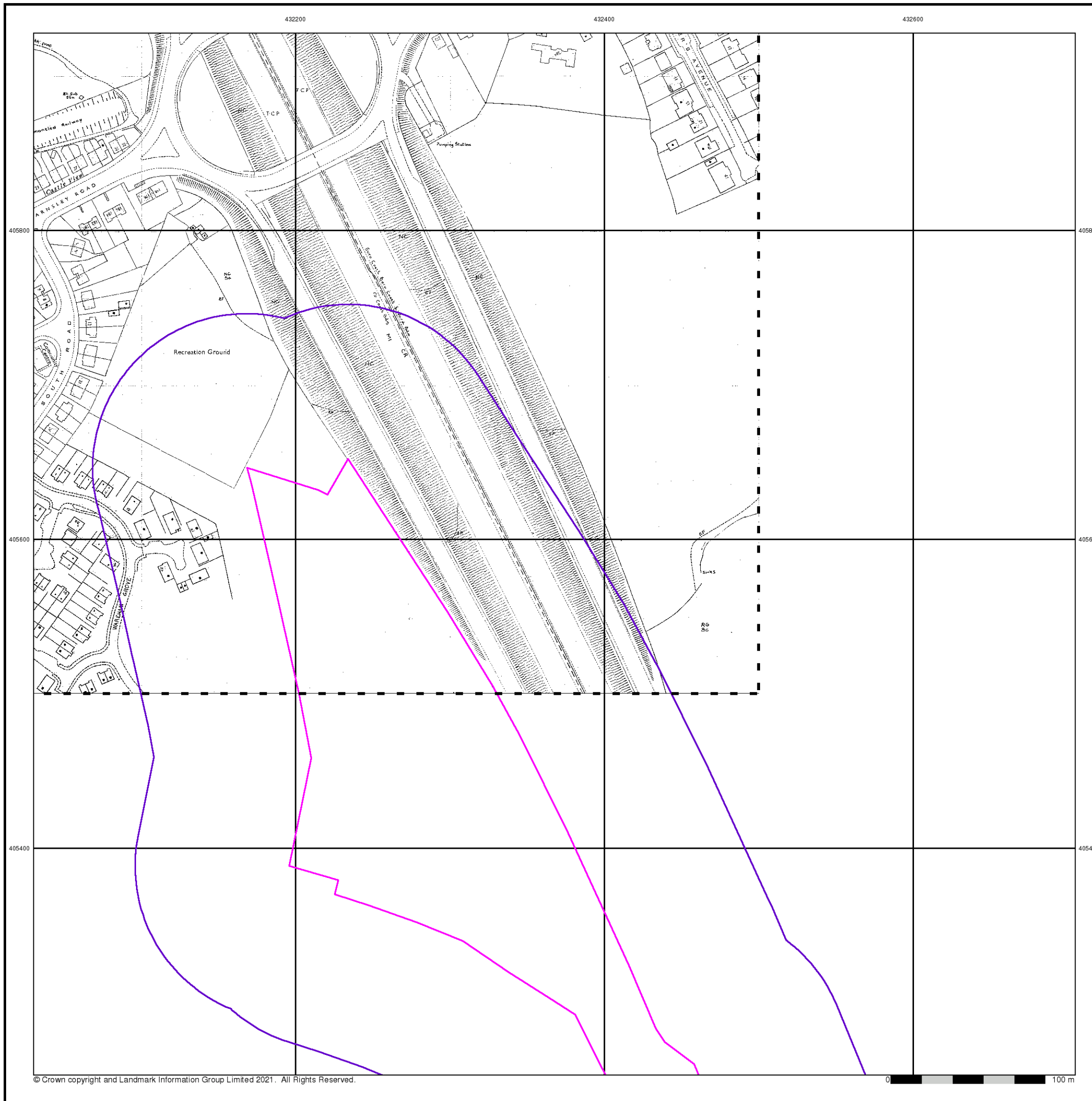


Order Details

Order Number: 287411249_1_1
Customer Ref: 46631
National Grid Reference: 432390, 404990
Slice: A
Site Area (Ha): 7.84
Search Buffer (m): 100

Site Details

Site at 432420, 405250



Large-Scale National Grid Data

Published 1993

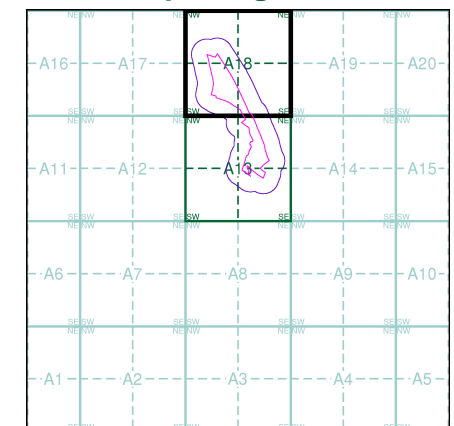
Source map scale - 1:1,250

'Large Scale National Grid Data' superseded SIM cards (Ordnance Survey's 'Survey of Information on Microfilm') in 1992, and continued to be produced until 1999. These maps were the fore-runners of digital mapping and so provide detailed information on houses and roads, but tend to show less topographic features such as vegetation. These maps were produced at both 1:2,500 and 1:1,250 scales.

Map Name(s) and Date(s)

SE3205NW 1993 1:1,250	SE3205NE 1993 1:1,250
SE3205SW 1993 1:1,250	SE3205SE 1993 1:1,250

Historical Map - Segment A18



Order Details

Order Number: 287411249_1_1
 Customer Ref: 46631
 National Grid Reference: 432390, 404990
 Slice: A
 Site Area (Ha): 7.84
 Search Buffer (m): 100

Site Details

Site at 432420, 405250



432200

432400

432600

Envirocheck®

● LANDMARK INFORMATION GROUP®

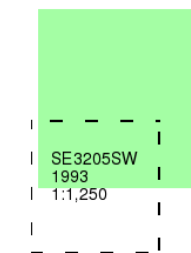
Large-Scale National Grid Data

Published 1993

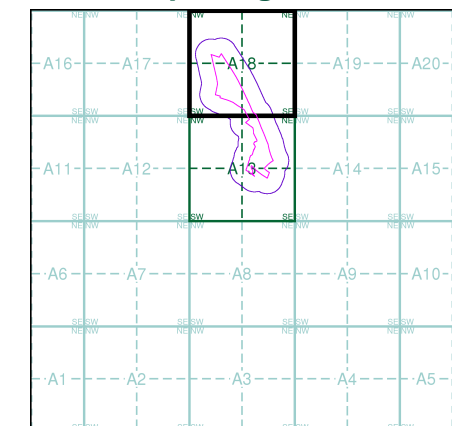
Source map scale - 1:1,250

'Large Scale National Grid Data' superseded SIM cards (Ordnance Survey's 'Survey of Information on Microfilm') in 1992, and continued to be produced until 1999. These maps were the fore-runners of digital mapping and so provide detailed information on houses and roads, but tend to show less topographic features such as vegetation. These maps were produced at both 1:2,500 and 1:1,250 scales.

Map Name(s) and Date(s)



Historical Map - Segment A18



Order Details

Order Number: 287411249_1_1
Customer Ref: 46631
National Grid Reference: 432390, 404990
Slice: A
Site Area (Ha): 7.84
Search Buffer (m): 100

Site Details

Site at 432420, 405250

Landmark
● INFORMATION GROUP

Tel: 0844 844 9952
Fax: 0844 844 9951
Web: www.envirocheck.co.uk

405800

405800

405600

405600

405400

405400



432200

432400

432600

Envirocheck®

● LANDMARK INFORMATION GROUP®

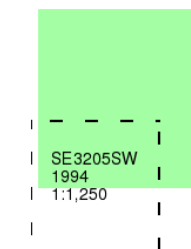
Large-Scale National Grid Data

Published 1994

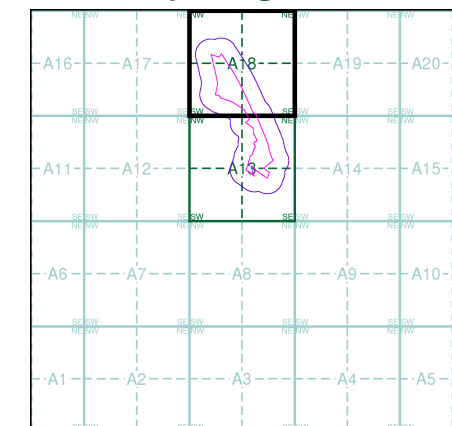
Source map scale - 1:1,250

'Large Scale National Grid Data' superseded SIM cards (Ordnance Survey's 'Survey of Information on Microfilm') in 1992, and continued to be produced until 1999. These maps were the fore-runners of digital mapping and so provide detailed information on houses and roads, but tend to show less topographic features such as vegetation. These maps were produced at both 1:2,500 and 1:1,250 scales.

Map Name(s) and Date(s)



Historical Map - Segment A18



Order Details

Order Number: 287411249_1_1
Customer Ref: 46631
National Grid Reference: 432390, 404990
Slice: A
Site Area (Ha): 7.84
Search Buffer (m): 100

Site Details

Site at 432420, 405250

Landmark®
● INFORMATION GROUP

Tel: 0844 844 9952
Fax: 0844 844 9951
Web: www.envirocheck.co.uk

405800

405800

405600

405600

405400

405400



432200

432400

432600

405800

405800

405600

405600

405400

405400



© Copyright Getmapping plc

0 100 m

Envirocheck®

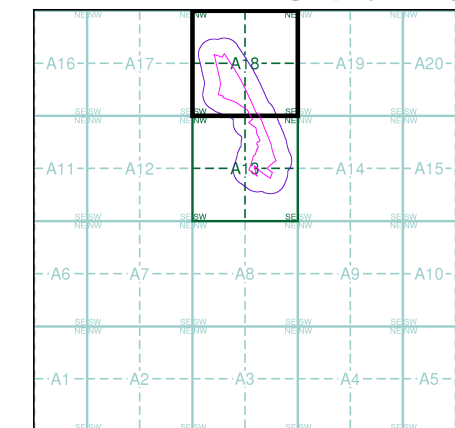
● LANDMARK INFORMATION GROUP®

Historical Aerial Photography

Published 1999

This aerial photography was produced by Getmapping, these vertical aerial photographs provide a seamless, full colour survey of the whole of Great Britain

Historical Aerial Photography - Segment A18



Order Details

Order Number: 287411249_1_1
 Customer Ref: 46631
 National Grid Reference: 432390, 404990
 Slice: A
 Site Area (Ha): 7.84
 Search Buffer (m): 100

Site Details

Site at 432420, 405250

Landmark®
 ● INFORMATION GROUP

Tel: 0844 844 9952
 Fax: 0844 844 9951
 Web: www.envirocheck.co.uk

Envirocheck[®] Report:

Datasheet

Order Details:

Order Number:

287411249_1_1

Customer Reference:

46631

National Grid Reference:

432390, 404990

Slice:

A

Site Area (Ha):

7.84

Search Buffer (m):

1000

Site Details:

Site at 432420, 405250

Client Details:

Ms K Shore
Eastwood & Partners Ltd
St Andrews House
23 Kingfield Road
Sheffield
S11 9AS

Report Section	Page Number
Summary	-
Agency & Hydrological	1
Waste	29
Hazardous Substances	-
Geological	35
Industrial Land Use	53
Sensitive Land Use	61
Data Currency	62
Data Suppliers	67
Useful Contacts	68

Introduction

The Environment Act 1995 has made site sensitivity a key issue, as the legislation pays as much attention to the pathways by which contamination could spread, and to the vulnerable targets of contamination, as it does the potential sources of contamination. For this reason, Landmark's Site Sensitivity maps and Datasheet(s) place great emphasis on statutory data provided by the Environment Agency/Natural Resources Wales and the Scottish Environment Protection Agency; it also incorporates data from Natural England (and the Scottish and Welsh equivalents) and Local Authorities; and highlights hydrogeological features required by environmental and geotechnical consultants. It does not include any information concerning past uses of land. The datasheet is produced by querying the Landmark database to a distance defined by the client from a site boundary provided by the client. In this datasheet the National Grid References (NGRs) are rounded to the nearest 10m in accordance with Landmark's agreements with a number of Data Suppliers.

Copyright Notice

© Landmark Information Group Limited 2021. The Copyright on the information and data and its format as contained in this Envirocheck® Report ("Report") is the property of Landmark Information Group Limited ("Landmark") and several other Data Providers, including (but not limited to) Ordnance Survey, British Geological Survey, the Environment Agency/Natural Resources Wales and Natural England, and must not be reproduced in whole or in part by photocopying or any other method. The Report is supplied under Landmark's Terms and Conditions accepted by the Customer. A copy of Landmark's Terms and Conditions can be found with the Index Map for this report. Additional copies of the Report may be obtained from Landmark, subject to Landmark's charges in force from time to time. The Copyright, design rights and any other intellectual rights shall remain the exclusive property of Landmark and /or other Data providers, whose Copyright material has been included in this Report. © Environment Agency & United Kingdom Research and Innovation 2021. © Natural Resources Wales & United Kingdom Research and Innovation 2021.

Natural England Copyright Notice

Site of Special Scientific Interest, National Nature Reserve, Ramsar, Special Protection Area, Special Conservation Area, Marine Nature Reserve data (derived from Ordnance Survey 1:10000 raster) is provided by, and used with the permission of, Natural England who retain the copyright and Intellectual Property Rights for the data.

Scottish Natural Heritage Copyright

Contains SNH information licensed under the Open Government Licence v3.0.

Ove Arup Copyright Notice

The Mining Instability data was obtained on licence from Ove Arup & Partners Limited (for further information, contact mining.review@arup.com). No reproduction or further use of such Data is to be made without the prior written consent of Ove Arup & Partners Limited. The supplied Mining Instability data is derived from publicly available records and other third party sources and neither Ove Arup & Partners nor Landmark warrant the accuracy or completeness of such information or data.

Stantec Copyright Notice

The cavity data presented has been extracted from the PBA (now Stantec UK Ltd) enhanced version of the original DEFRA national cavity databases. Stantec UK Ltd retain the copyright & intellectual property rights in the data. Whilst all reasonable efforts are made to check that the information contained in the cavity databases is accurate we do not warrant that the data is complete or error free. The information is based upon our own researches and those collated from a number of external sources and is continually being augmented and updated by Stantec UK Ltd. In no event shall Stantec UK Ltd or Landmark be liable for any loss or damage including, without limitation, indirect or consequential loss or damage arising from the use of this data.

Radon Potential dataset Copyright Notice

Information supplied from a joint dataset compiled by The British Geological Survey and Public Health England.

Natural Resources Wales Copyright Notice

Contains Natural Resources Wales information © Natural Resources Wales and Database Right. All rights Reserved. Contains Ordnance Survey Data. Ordnance Survey Licence number 100019741. Crown Copyright and Database Right. Contains Natural Resources Wales information © Natural Resources Wales and Database Right. All rights Reserved. Some features of this information are based on digital spatial data licensed from the Centre for Ecology & Hydrology © NERC (CEH). Defra, Met Office and DARD Rivers Agency © Crown copyright. © Cranfield University. © James Hutton Institute. Contains OS data © Crown copyright and database right 2021. Land & Property Services © Crown copyright and database right.

Report Version v53.0