Proposed South Western Front Elevation
Scale **1:100**

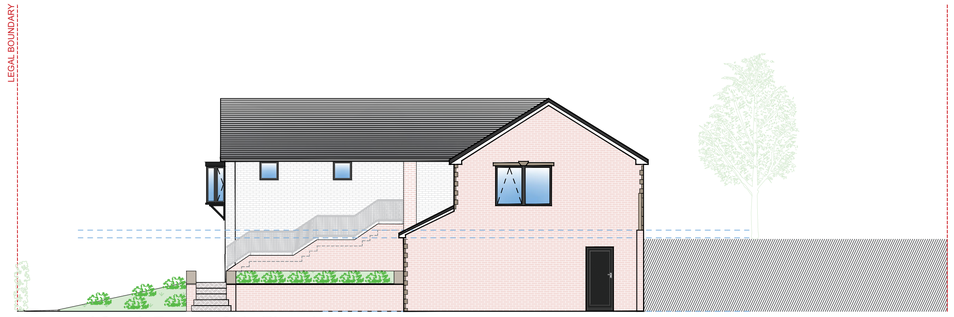

Proposed South Eastern Side Elevation
Scale **1:100**

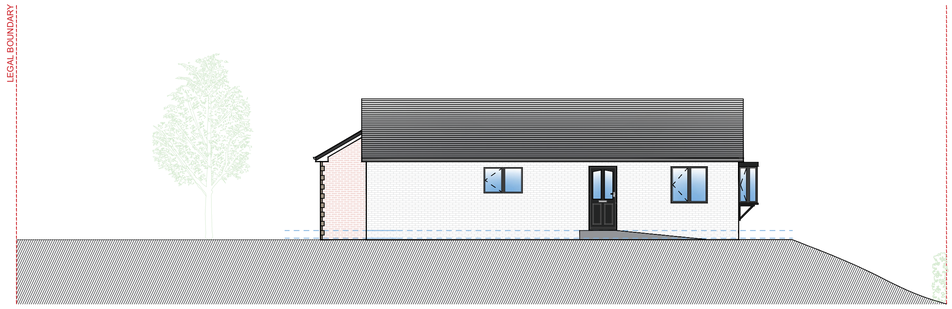

Proposed North Western Side Elevation
Scale **1:100**

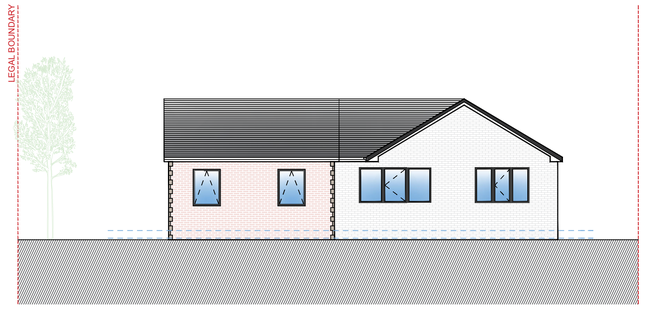

Proposed North Eastern Rear Elevation
Scale **1:100**

Hirst Architects
RIBA Chartered Practice

W: www.HirstArchitects.com
E: Office@HirstArchitects.com
T: 01226 491 777

THIS DRAWING/COPY AND ANY DESIGN THEREON IS PROTECTED BY COPYRIGHT AND IS THE PROPERTY OF HIRST ARCHITECTS LTD. IT IS TO BE USED ONLY FOR THE PURPOSE FOR WHICH IT WAS EXPRESSLY LOANED AND IS NOT TO BE COPIED IN ANY FORMAT, INFORMATION WITHIN THIS DRAWING IS NOT TO BE PASSED TO ANY THIRD PARTY WITHOUT PRIOR WRITTEN CONSENT. ALL MEASUREMENTS TO BE CHECKED ON SITE PRIOR TO CONSTRUCTION. DO NOT SCALE THIS DRAWING.

General orientation to be considered to be with North to the top of the page as shown above unless noted otherwise.

— NOT FOR CONSTRUCTION —

Important Notes:
All measurements to be confirmed by the main contractor pre-commencement.

PROJECT DETAILS

CLIENT / APPLICANT
Mr Track Dunhill

SITE ADDRESS
2 Bodmin Court
Monk Bretton
Barnsley, S71 2BP

PROJECT STAGE
PLANNING

JOB NUMBER
HA-241002

RIBA STAGE
3

DRAWING TITLE
Proposed Elevations

REV
Original Issue

REV.	DESCRIPTION	DATE
--	First Issued.	11/24
--		
--		
--		
--		
--		
--		
--		
--		
--		
--		
--		

SCALE
1:100

A.1

Hirst Architect LTD
Royal Institute of British Architects
Chartered Practice

Office@HirstArchitects.com
01226 491 777