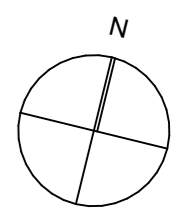









This document is © Bond Bryan Architects Ltd. If in doubt ASK. Drawing measurements shall not be obtained by scaling. Verify all dimensions prior to construction. Immediately report any discrepancies on this document to the Originator. This document shall be read in conjunction with associated models, specifications and related consultants' documents.

Key plan	North 
-----------------	---

PROPOSED SITE ACCESS KEY

-  PROPOSED SECURE ACCESS BARRIER/GATE, FREESTANDING (TBC)
-  PROPOSED PEDESTRIAN ACCESS (LEVEL)
-  PROPOSED PEDESTRIAN ACCESS (STEPPED)
-  PROPOSED CYCLE ACCESS
-  PROPOSED AREA FOR SECURE CYCLE STORAGE
-  PROPOSED GOODS, EQUIPMENT, SERVICES, DELIVERIES & REFUSE ACCESS ROUTE
-  PROPOSED AREA FOR SECURE BIN STORE; CAPACITY: 3 NO. 1100L EUROBINS

NOTES: SITE ACCESS

- ALL VEHICLE ACCESS ROUTES SUBJECT TO CIVIL ENGINEER'S REVIEW & TRACKING ANALYSIS
- BIN STORE & SECURE CYCLE STORAGE LOCATIONS TBC; SUBJECT TO PLANNING CONSULTANT REVIEW
- REFUSE/SERVICING ACCESS ROUTES SUBJECT TO CLIENT & PLANNING CONSULTANT REVIEW
- REFER TO 'BALU-BBA-NV-00-DR-A-2201-PROPOSED LEVEL 00 PLAN' FOR DETAILS OF SERVICE RAMP & STEPPED ACCESS TO NEW NORTH SERVICE ENTRANCE



P01	Updated for Planning	JW	22/12/2023
01	Updated for Planning	JW JM	06/12/2023
Rev	Description	Drawn	Checked

B

B O N D B R Y A N

e info@bondbryan.co.uk
w www.bondbryan.co.uk

Barnsley Metropolitan Borough Council

Barnsley Levelling Up Fund NAVE
St. Mary's Place

Originator project ref	Purpose of Issue
23048	Design Development
Scale(s)	
1:100	
Paper size	Revision description
A1	Preliminary

project	originator	volume	level	type	role	number	revision
BALU	BBA	NV	XX	DR	A	1008	P01