# APPENDIX 2

# HISTORICAL MAPS

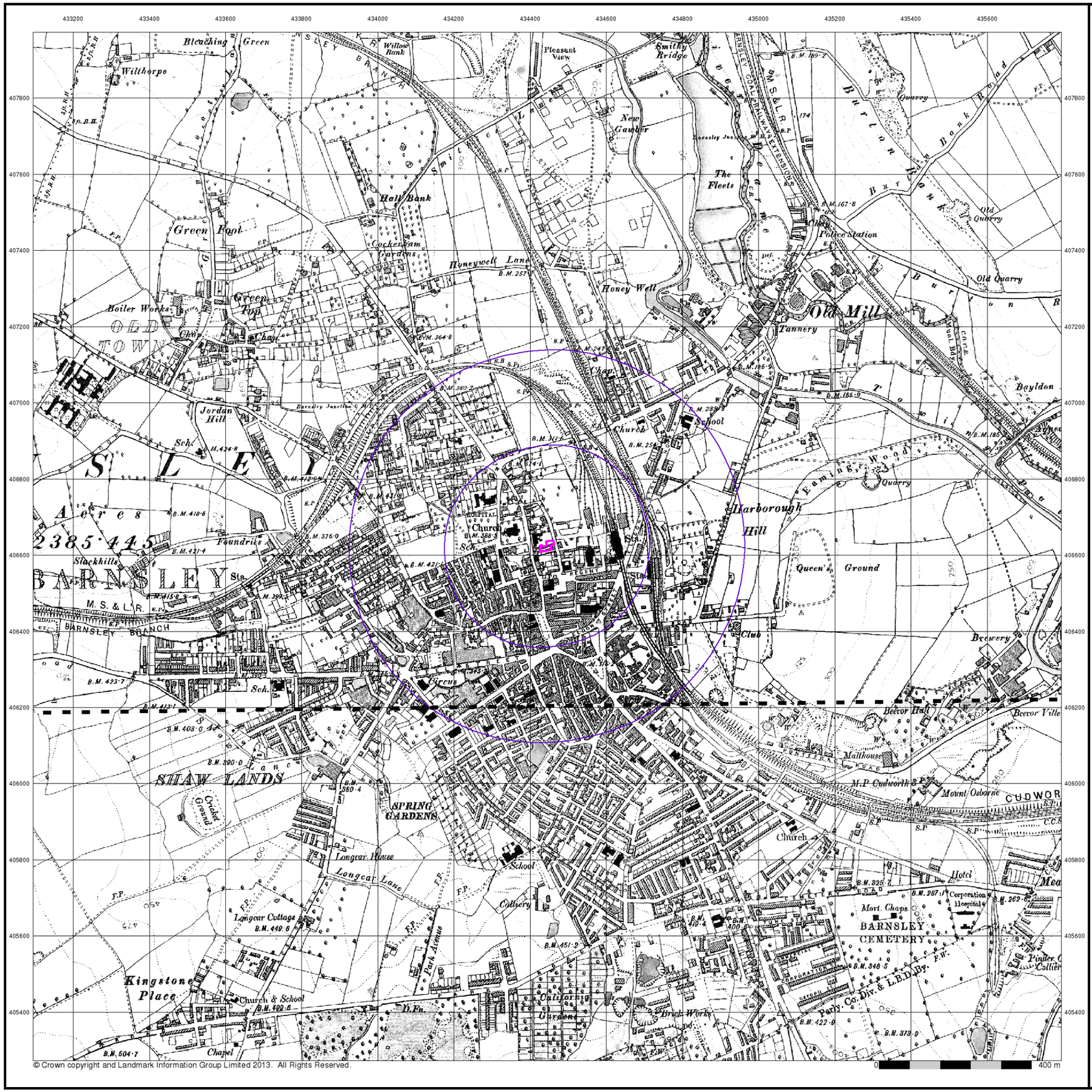
Bleaching Green
Willthorpe
Willow Bank
Pleasant View
Smithy Bridge
New Gawber
The Fleets
Hall Bank
Green Foot
Cockerham Gardens
Honeywell Lane
Honey Well
Boiler Works
Green Top
OLD TOWN
Jordan Hill
Old Mill
Tannery
Police Station
Old Quarry
Bayldon
School
Church
Harborough Hill
Queen's Ground
Foundries
Stackhills
BARNSLEY Sta.
M. S. & L. R.
BARNSLEY BRANCH
Hospital
Club
Brewery
Beevor Hall
Beevor Ville
Malthouse
M.P. Cudworth
Mount Osborne
CUDWORTH
SHAW LANDS
Cricket Ground
SPRING GARDENS
Longcar House
Longcar Lane
Longcar Cottage
Colliery
Hotel
Corporation Hospital
Mort. Chaps.
BARNSLEY CEMETERY
Kingstone Place
Church & School
Chapel
California Gardens
Brick Works
Party. Co. Div. & L.B.D.By.
Pinder Colliery
Park Avenue
Burton Bank Road
Burton Road
Doncaster Road
Barnsley Junction G.N.R.
Barnsley Junction L.N.W.R.
Barnsley Junction L.Y.R.
Barnsley Junction M.S.&L.R.
Barnsley Junction L.D.&E.R.
Barnsley Junction L.B.D.By.
Barnsley Junction L.N.E.R.
Barnsley Junction L.M.S.R.
Barnsley Junction G.C.R.
Barnsley Junction L.&N.W.R.
Barnsley Junction L.&

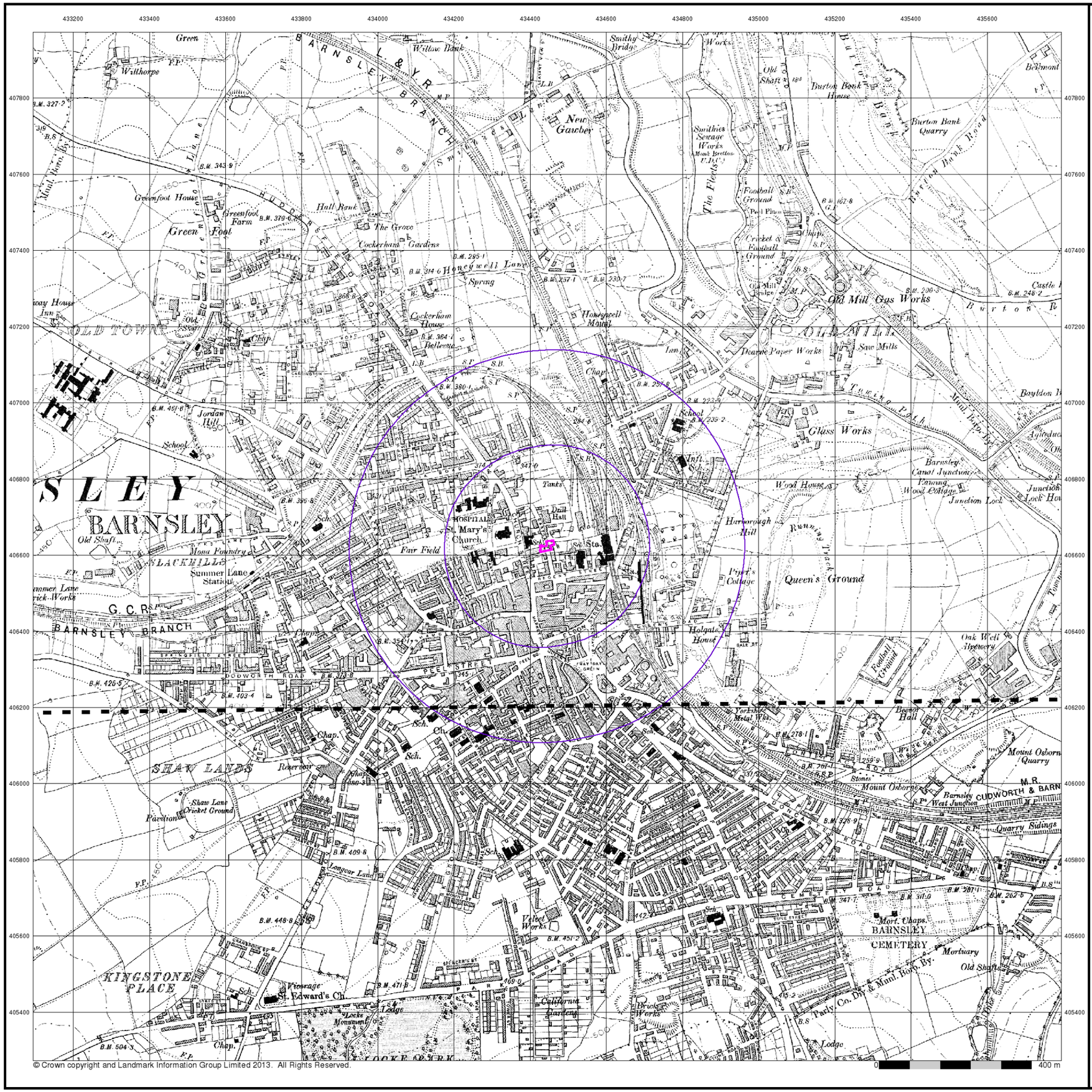
BARNSLEY
BARNSLEY BRANCH
G.C.R.
HOSPITAL
St. Mary's Church
Old Mill Gas Works
Glass Works
Queen's Ground
Burton Bank Quarry
Smithies Sewage Works
Cockerham Gardens
Honeywell Lane
Old Town
Shaw Lands
Kingstone Place
Barnsley Cemetery
Mount Osborne Quarry
Quarry Sidings
Barnsley West Junction
Barnsley Canal Junction
Junction Lock
Wood House
Harborough Hill
Holgate House
Oak Well Brewery
Yorkshire Metal Wks.
Velvet Works
Brick Works
California Quarries
Summer Lane Station
Shaw Lane Cricket Ground
Pavilion
Reservoir
Viaduct
Tanks
Drill Hall
Infl. Sch.
Cricket & Football Ground
Football Ground
Pool Plac
Chap.
Sch.
Ch.
Lodge
Mort. Chaps.
Mortuary
Old Shaft
Burton Bank House
Bellmont
Willow Bank
Smithy Bridge
New Garden
Hall Bank
The Grove
Greenfoot House
Greenfoot Farm
Green Foot
Witthorpe
Jordan Hill
School
Fair Field
Mona Foundry
Bayldon
Castle
Burton Road
Barnsley Road
Mount Pleasant
Mud Pavin Ln
Cockerham House
Bellevue
Honeywell Mount
Spring
Longcar Lane
Victoria Street
Doncaster Road
Dodworth Road
Gawthorpe Lane
Pearse Paper Works
Saw Mills
Tow Path
Aqueduct
Lock House
Junction
Farm
Inn
Pub
Post Office
Stones
Beaumont Hall
Holgate Hill
Queen's Cottage
Wood Cottage
Farm
Tanks
Drill Hall
Infl. Sch.
Sch.
Ch.
Chap.
Lodge
Viaduct
Reservoir
Pavilion
Shaw Lane Cricket Ground
Mort. Chaps.
Mortuary
Old Shaft
Lodge
Locke Monument
St. Edward's Ch.
Vicarage
Chap.
Sch.
Ch.
Lodge
Lodge
Chap.
Sch.
Ch.
Sch.
Chap.
Sch.
Chap.
Sch.
Chap

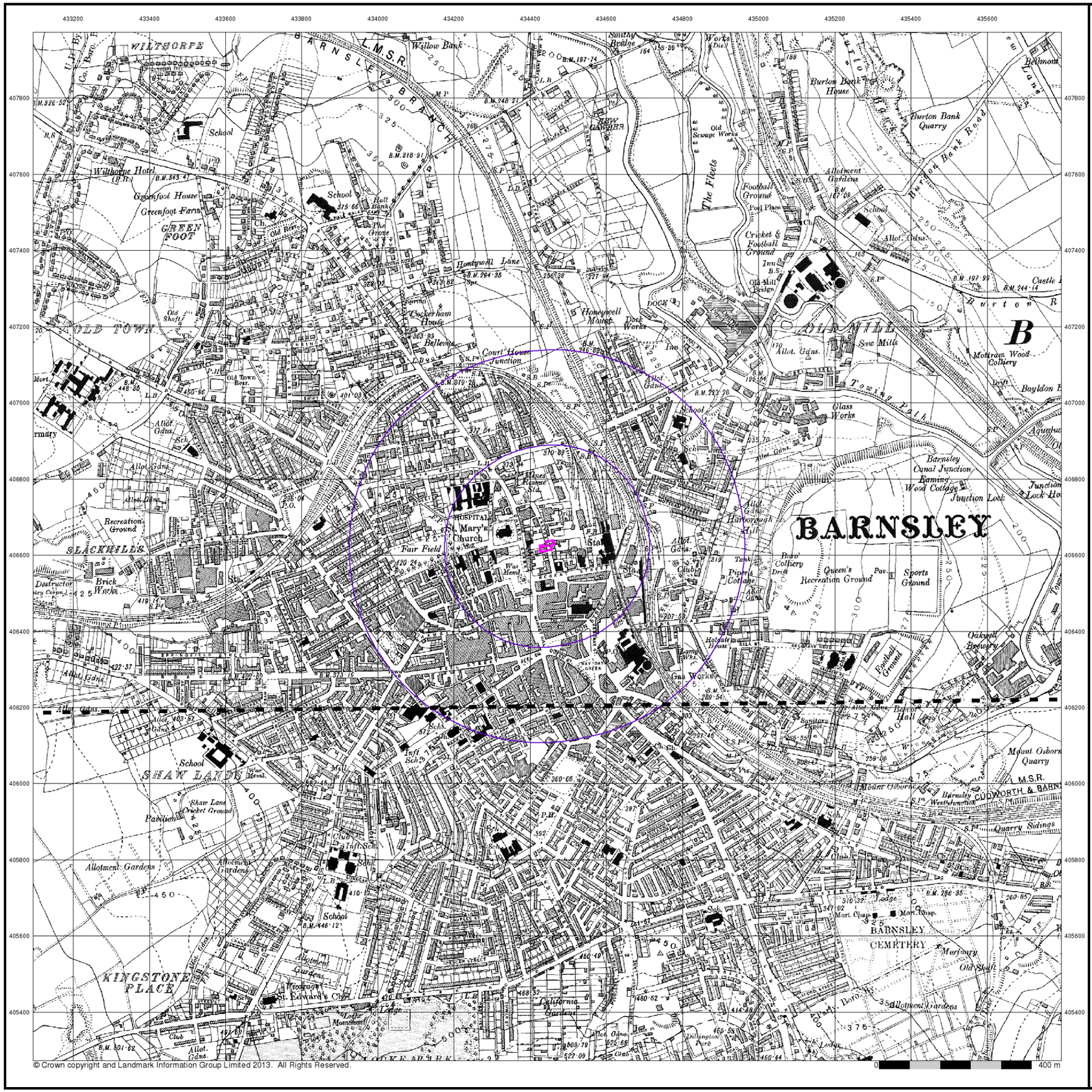


© Crown copyright and Landmark Information Group Limited 2013. All Rights Reserved.

Envirocheck®

## Yorkshire

## Published 1932

## Source map scale - 1:10,560

The historical maps shown were reproduced from maps predominantly held at the scale adopted for England, Wales and Scotland in the 1840`s. In 1854 the 1:2,500 scale was adopted for mapping urban areas; these maps were used to update the 1:10,560 maps. The published date given therefore is often some years later than the surveyed date. Before 1938, all OS maps were based on the Cassini Projection, with independent surveys of a single county or group of counties, giving rise to significant inaccuracies in outlying areas. In the late 1940`s, a Provisional Edition was produced, which updated the 1:10,560 mapping from a number of sources. The maps appear unfinished - with all military camps and other strategic sites removed. These maps were initially overprinted with the National Grid. In 1970, the first 1:10,000 maps were produced using the Transverse Mercator Projection. The revision process continued until recently, with new editions appearing every 10 years or so for urban areas.

## Map Name(s) and Date(s)

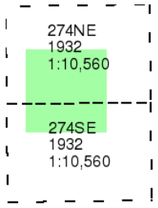


## Historical Map - Slice A

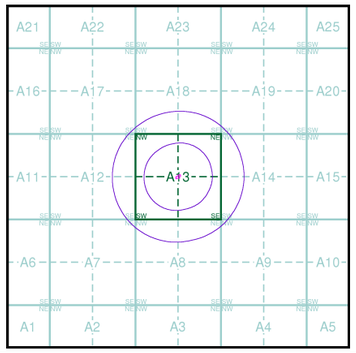


## Order Details

| | |
|---|---|
| Order Number: | 51758722_1_1 |
| Customer Ref: | J2617/13/EDS |
| National Grid Reference: | 434440, 406620 |
| Slice: | A |
| Site Area (Ha): | 0.07 |
| Search Buffer (m): | 500 |

## Site Details

The Cooper Gallery, Church Street, BARNSLEY, South Yorkshire, S70 2AH

Landmark Information Group
Tel: 0844 844 9952
Fax: 0844 844 9951
Web: www.envirocheck.co.uk