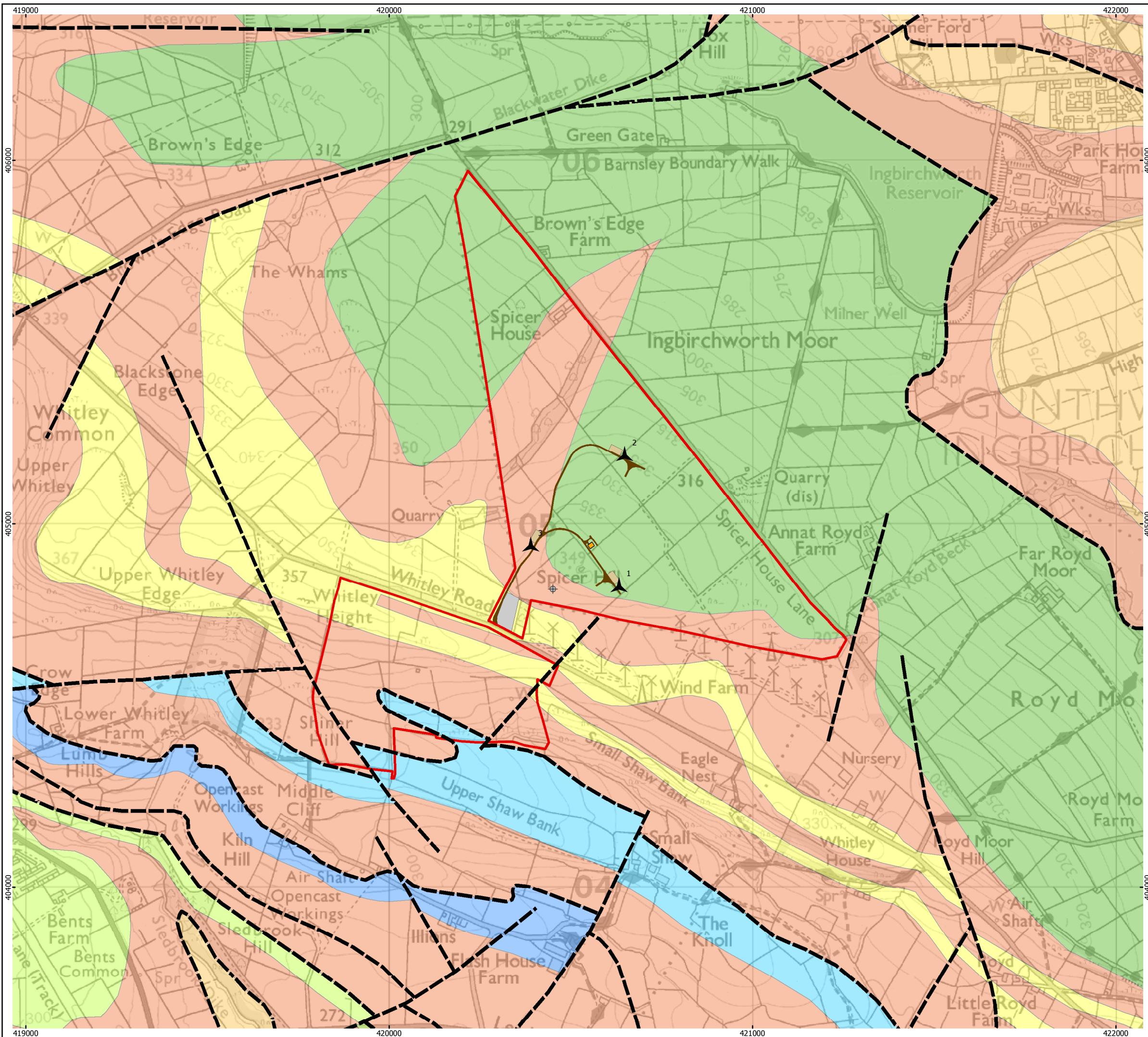



Reproduced from Ordnance Survey digital map data © Crown copyright 2009. All rights reserved. License number 100048606



# J G PEARS LTD



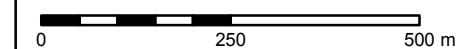
### Key

- Proposed Turbine Location
- Meteorological Mast
- Access Track
- Fault
- Study Area
- Control Building
- Crane Hardstandings
- Construction Compound

### Solid Geology

- Sandstone: Greenmoor Rock
- Sandstone: Loxley Edge Rock
- Sandstone: Middle Band Rock
- Sandstone: Penistone Flags
- Sandstone: 80 Yard Rock
- Grenoside Sandstone
- Pennine Lower Coal Measures Formation

1:10,000 Scale @ A3



Produced By: SC

Approved By: CS

Ref: 190/ES/030

Revision: A

Date: 16/03/2009

## Solid Geology

Figure 8.2

### Spicer Hill Wind Farm Environmental Statement