

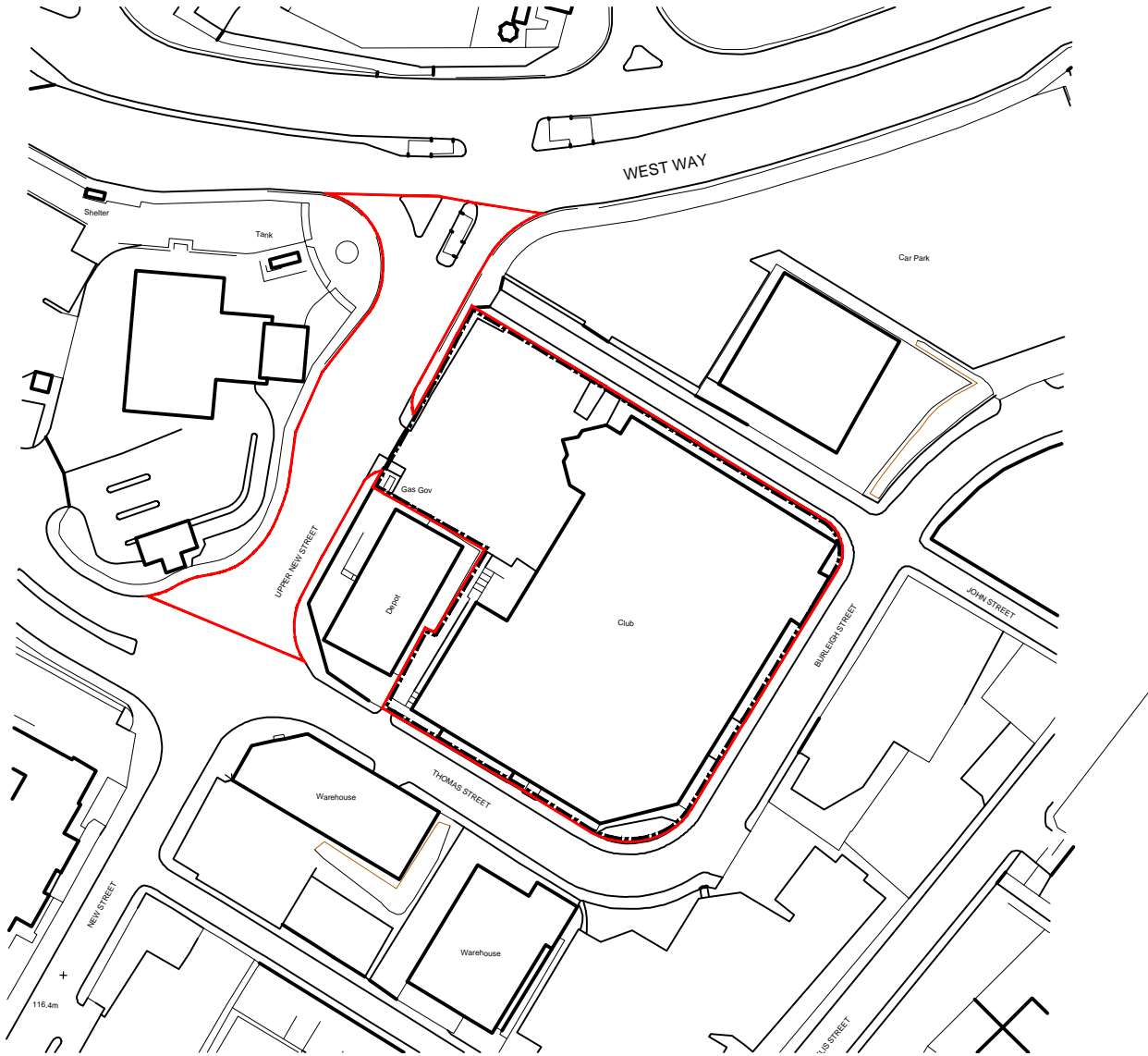


NOTES

- All dimensions and levels are to be checked on site.
- Any discrepancies are to be reported to the architect before any work commences.
- This drawing shall not be scaled to ascertain any dimensions. Work to figured dims only.
- This drawing shall not be reproduced without express written permission from AEW.
- Title overlay drawings and ownership boundaries are produced using all reasonable endeavours. AEW cannot be responsible for the accuracy or scale discrepancy of base plans supplied to them.
- All works are to be undertaken in accordance with Building Regulations and the latest British Standards.
- All proprietary materials and products are to be used strictly in accordance with the manufacturers recommendations.
- Scale for planning purposes only.
- Extent of McDonald's Demise Indicated: 
- Application Boundary Indicated: 



A	10/03/17	MC	JC
Application boundary extended to adopted highway			

REV	Date	Drawn by:-	Checked by:-
-----	------	------------	--------------

Status	Purpose of Issue
S2	For Information

drawing stage	PLANNING
---------------	----------

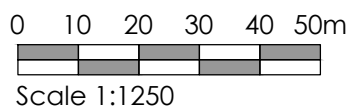
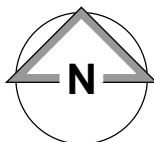
client	McDonald's Restaurants Ltd
--------	----------------------------

project	store
Barnsley Upper New Street	8543

drawing title	LOCATION PLAN
---------------	---------------

date	16/02/17	drawn	MC
scale@A4	1:1250	checked	JC

 **LOCATION PLAN**
Scale @ 1:1250



Rev
JOB NO
6635_AEW_8543_0001 A

AEW ARCHITECTS AND DESIGNERS LTD
MANCHESTER M2 1AB T: 0161 4370 801 F: 0161 231 4437

