SEE DRAWING BMBC1004-TS-02

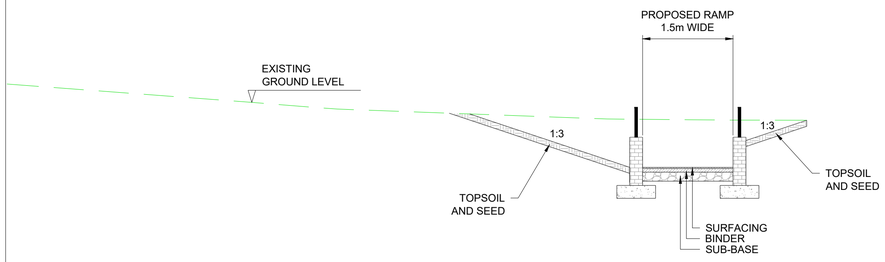

SECTION E-E

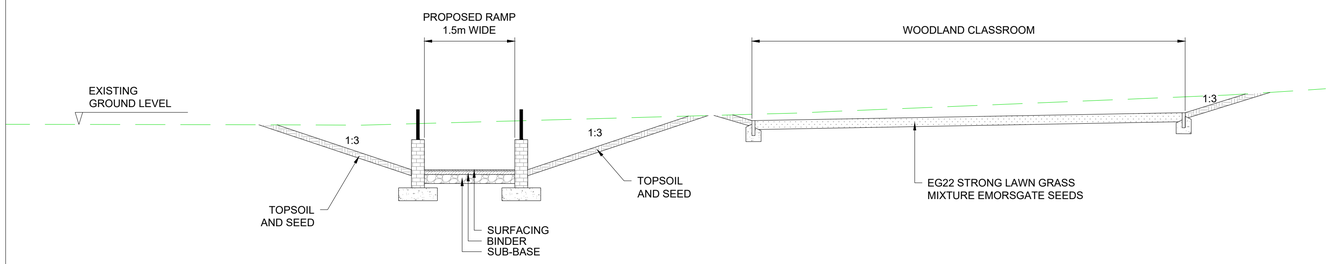

SECTION F-F

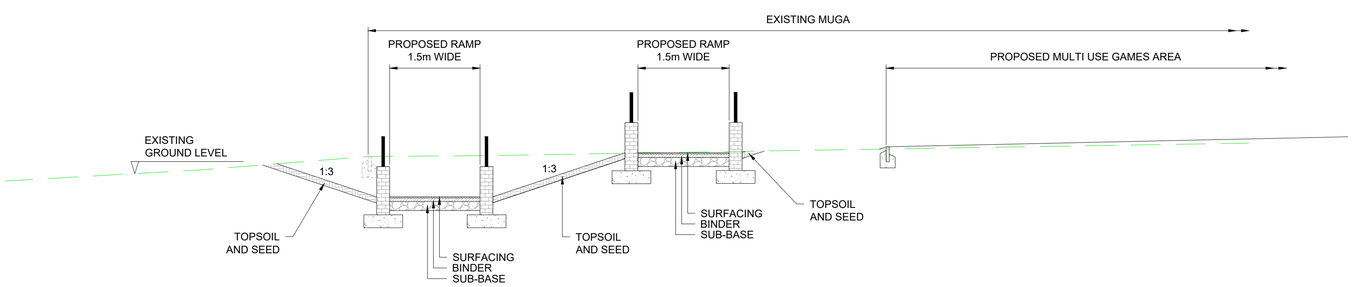

SECTION G-G

0 2.5 5 7.5 10 12.5 m
SCALE 1:250 @ A1; 1:500 @ A3

This map is reproduced from Ordnance Survey material with the permission of Ordnance Survey on behalf of the Controller of Her Majesty's Stationery Office © Crown Copyright & Database Rights (2023). Unauthorised reproduction infringes Crown copyright and may lead to prosecution or civil proceedings. AC0000851104 (2023).

Rev.	By	Amendments	Date
A	ICG	FIRST ISSUE	21.10.25

BARNSLEY
Metropolitan Borough Council

Project
MILL SITE ENTRANCE

Drawing title
TYPICAL SECTIONS

Scale	Drawn	Checked	Date
AS SHOWN	ICG		AUG 2026

Drawing No.	File
BMBC1004-TS-03	FILE

Paul Castle Service Director
Growth & Sustainability Directorate
Environment & Transportation (Business Unit 6)
P.O. Box 601, Westgate Plaza One, Westgate
Barnsley. S70 9FA
Tel. (01226) 770770

PUTER FILE NAME