
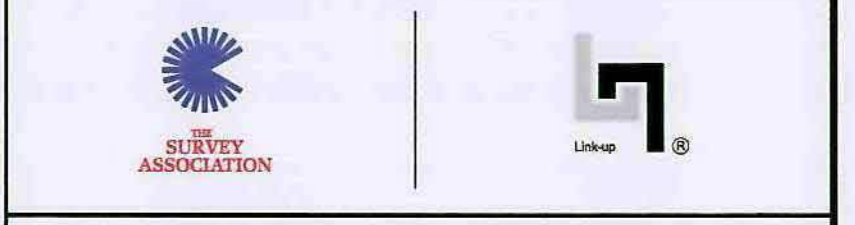


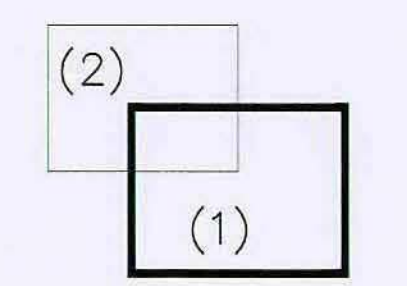
Notes
This drawing and the information contained therein is issued in confidence and is the copyright of Met Surveys Limited. Disclosure of this information to Third Parties and unauthorised copying or replication of this data without approval is forbidden.



Grid - OS National Grid (Approximate)
Derived by fitting surveyed points to coordinates from OS digital information.

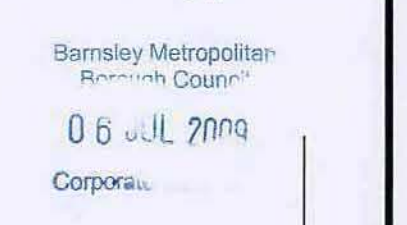
Datum - Related to Ordnance Survey benchmark.
Located on building No 13 by Huddersfield Road
Value = 69.28 m A.O.D

LAYOUT KEY



KEY

- | | |
|--------------------------------|------|
| AIR VALVE | AY |
| BENCH MARK | BM |
| BIN | BN |
| BOLLARD | BO |
| BORE HOLE | BH |
| BRITISH TELECOM COVER | BT |
| BUS STOP | BUS |
| CABLE TV COVER | CATV |
| CABLE TV SUPPLY | CA |
| COLUMN | COL |
| EARTHING POINT | EP |
| ELECTRICITY COVER | ELEC |
| ELECTRICITY POLE | EP |
| FIRE HYDRANT | FH |
| GAS VALVE | GV |
| GATE | IC |
| INSPECTION COVER (CIRCULAR) | IC |
| INSPECTION COVER (RECTANGULAR) | IC |
| KERB OUTLET | KO |
| LAMP POST | LP |
| MANHOLE (CIRCULAR) | MH |
| MANHOLE (RECTANGULAR) | MH |
| MANHOLE (TRIANGULAR) | MH |
| MARKER | MR |
| MARKER POST | MP |
| ROAD GULLY | RG |
| RODDING EYE | RE |
| SIGN POST | SP |
| TELECOM COVER | TEL |
| TELEGRAPH POLE | TP |
| THRESHOLD LEVEL | TL |
| TRAFFIC LIGHT | TL |
| TRIAL PIT | TP |
| WASH OUT | WO |
| WATER METER | WM |
| WATER STOP COCK | WSC |
| WATER STOP VALVE | WSV |
- DRAINAGE INFO ABBREVIATIONS
- | | |
|---------------------|-----|
| COVER LEVEL | CL |
| INVERT LEVEL | IL |
| CHAMBER BASE LEVEL | ChL |
| WATER SURFACE LEVEL | WSL |
| UNABLE TO RAISE | UTR |
| UNABLE TO MEASURE | UTM |



Rev	Date	Drawn	Description	CHKD
A	11/03/2009	GNR	ADDITIONAL HIGHWAY SURVEYED	AB

Met SURVEYS

Met Surveys Ltd
Southgate House
Pontefract Road
Stourton, Leeds
West Yorkshire
LS10 1SW

T: +44 [0] 113 200 8900
F: +44 [0] 113 200 8901

E: admin@met-surveys.com
W: www.met-surveys.com

Client
MORGAN ASHURST PLC

Site
**HUDDERSFIELD ROAD/CHURCH LANE
DARTON, S75 7NB**

Title
**TOPOGRAPHICAL SURVEY
2D**

Surveyed	GR, DG	Drawn	GR, GNR
Chk	DA	Date	01/09/2009

Scale	1/200	DWG Ref (Layout No)	12546-104_2DT(1)	Status	REV
-------	-------	---------------------	------------------	--------	-----

Job No **12546-104-2** Rev **A**