

DO NOT SCALE

NOTES

GENERAL NOTES

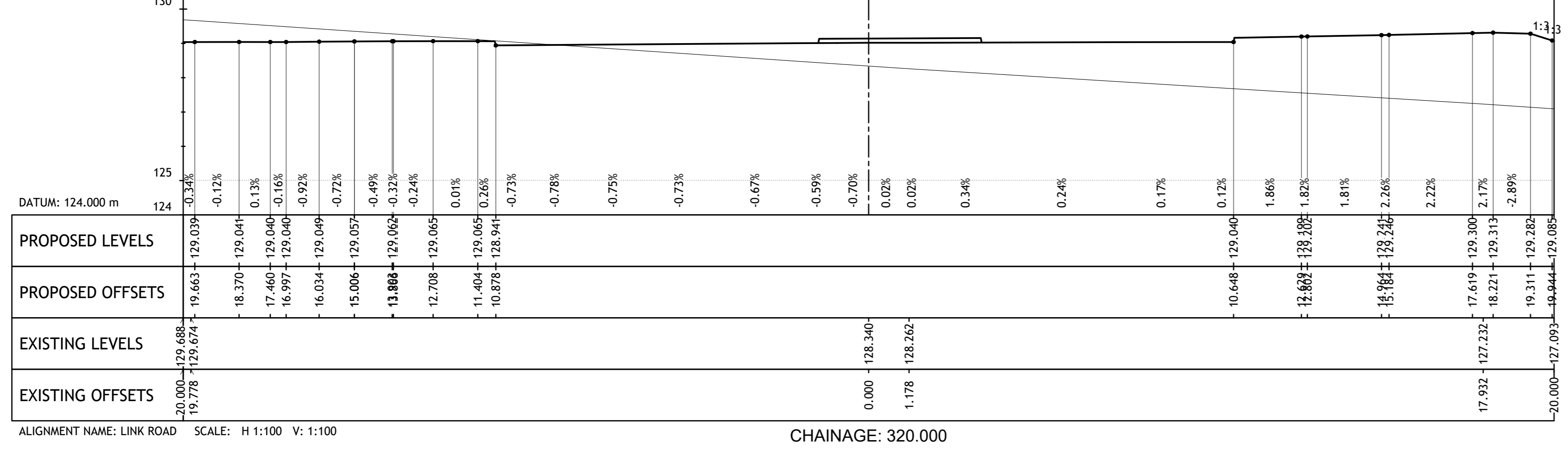
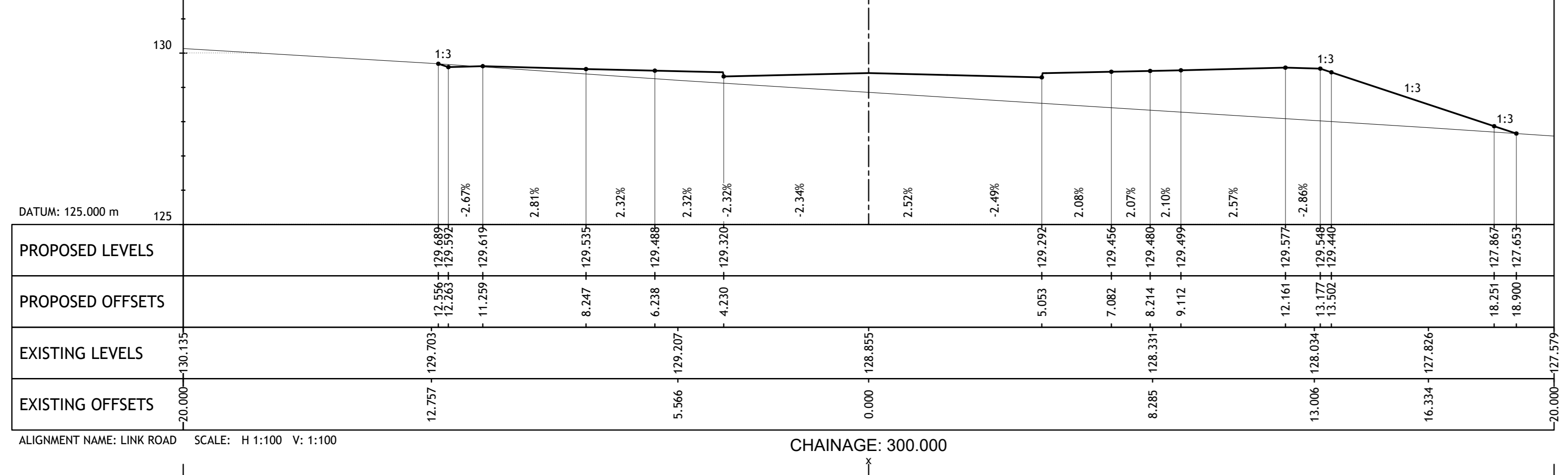
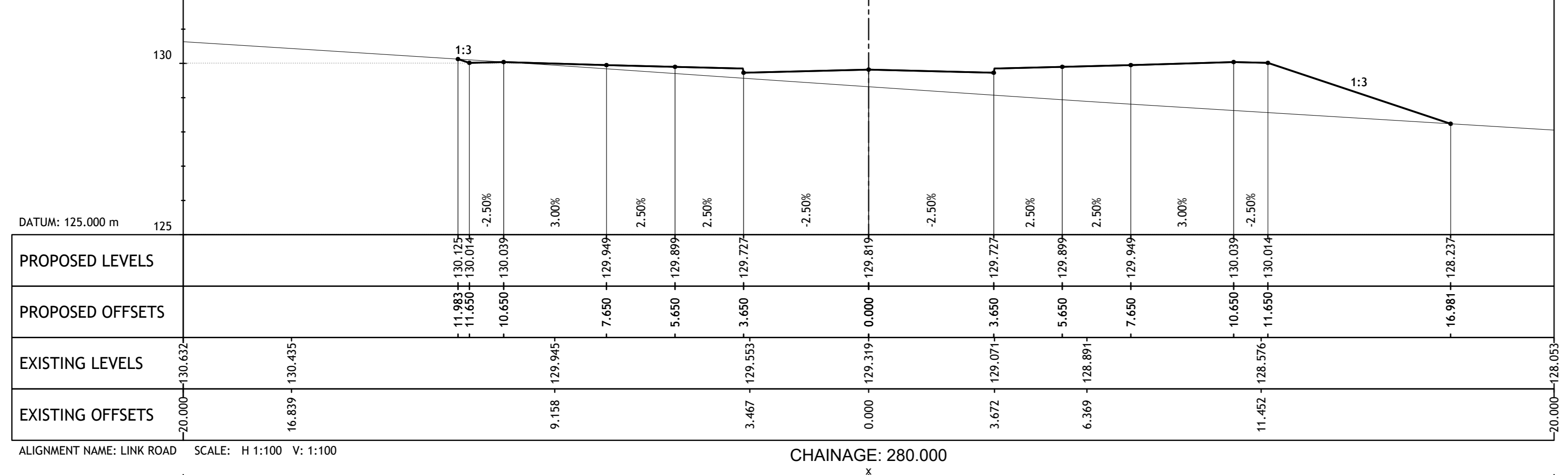
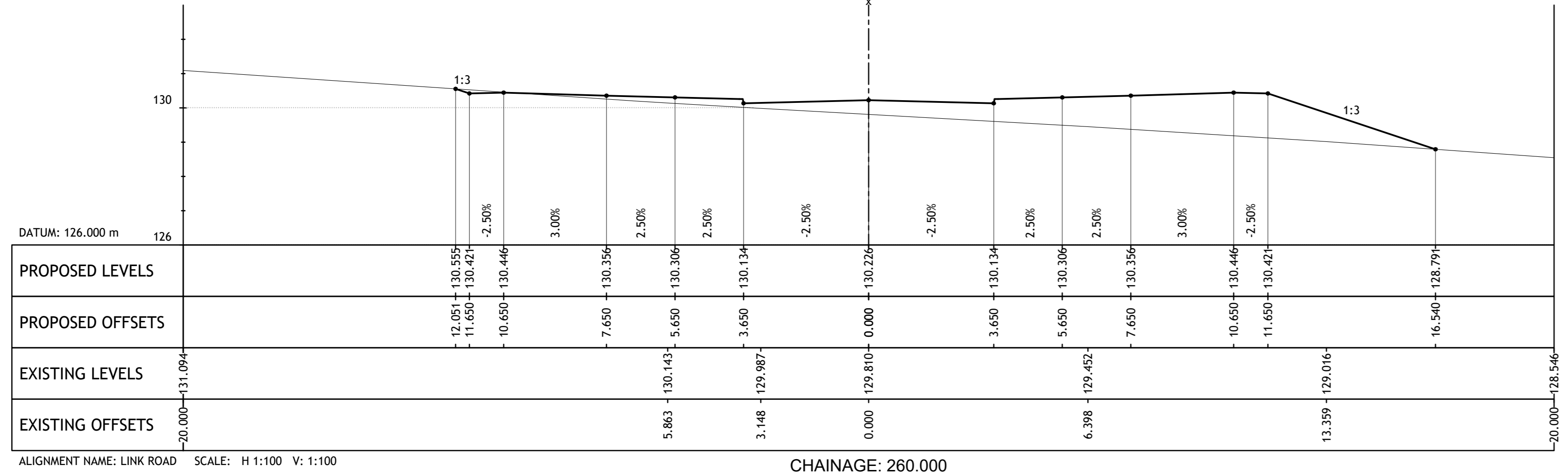
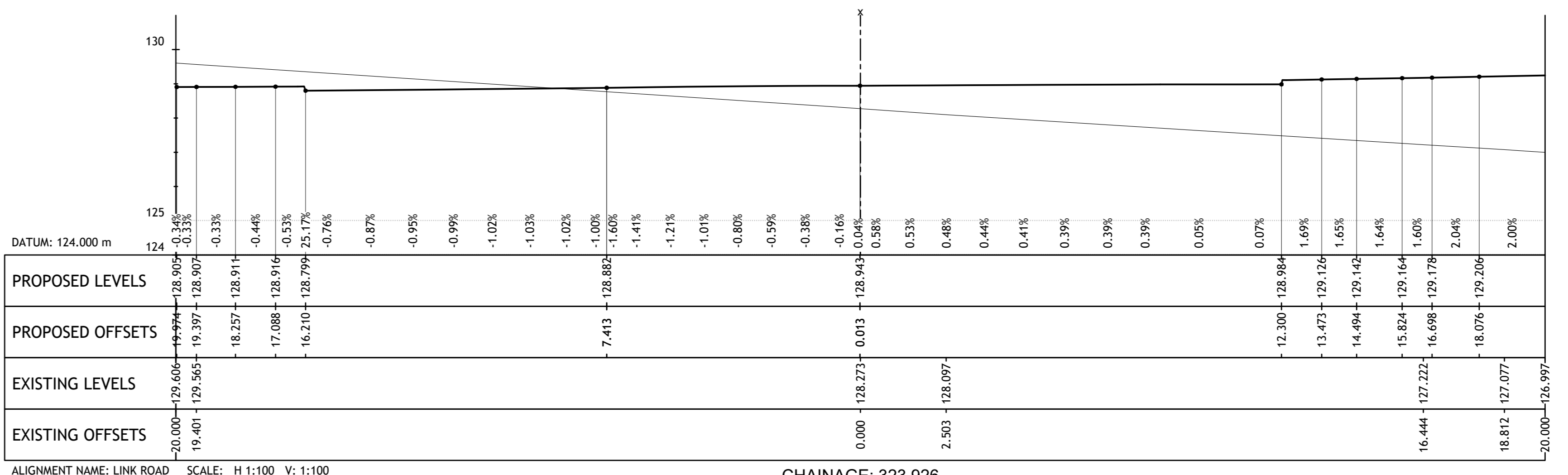
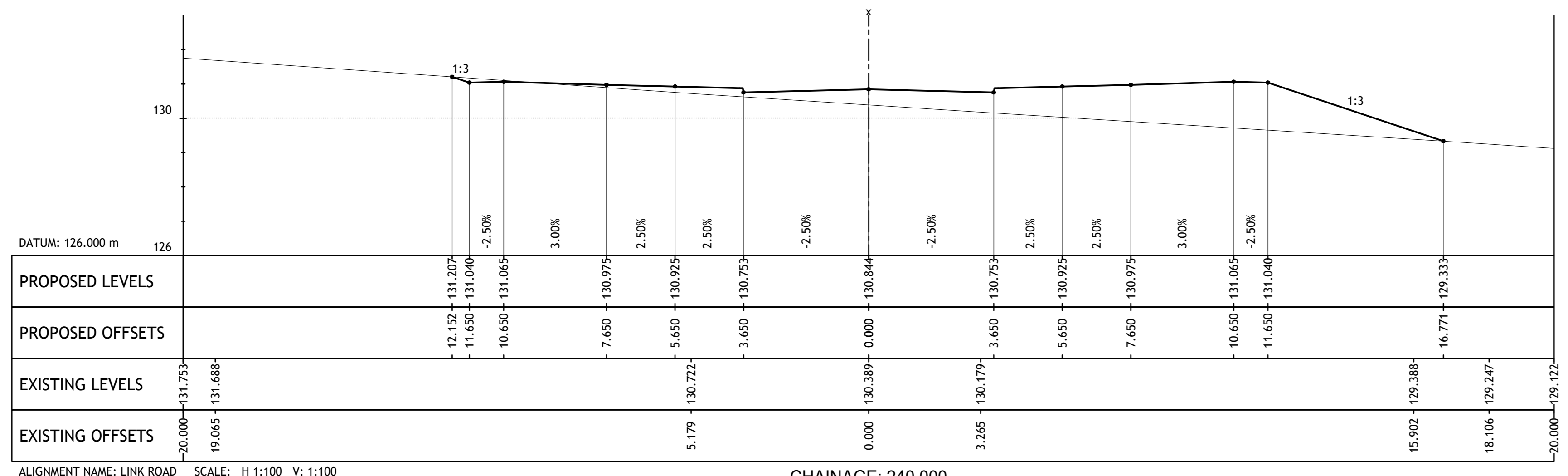
a. THE TOPOGRAPHICAL SURVEY IS BASED ON INFORMATION PRODUCED BY HAYCOCK & TODD, JOB NO. 29477, FILE 29477-30 BARNLEY WEST, DWS DATED MAY 2019. THE INFORMATION USED IN PREPARATION OF THIS AND ALL OTHER FORE CONSULTING DESIGNS AND DRAWINGS IS NOT GUARANTEED. IT SHALL BE THE RESPONSIBILITY OF THE CONTRACTOR TO VERIFY ALL SURVEY INFORMATION PROVIDED AND REPORT ANY ANOMALIES TO FORE CONSULTING.

DESIGN NOTES

- ALL DESIGN AND WORKS TO COMPLY WITH CURRENT VERSION OF THE FOLLOWING DOCUMENTS:
 - DESIGN MANUAL FOR ROADS AND BRIDGES (DMRB);
 - SPECIFICATION FOR HIGHWAY WORKS (SHW);
 - MANUAL FOR STREETS (MFS); AND
 - BARNLEY METROPOLITAN BOROUGH COUNCIL (BMBBC) DESIGN GUIDE AND SPECIFICATION.
- FOR PLAN AND HORIZONTAL ALIGNMENT DETAILS REFER TO DRAWINGS:
 - 3062-100-002 TO 004; AND
 - 3062-100-030 TO 032.

KEY

- EXISTING LEVELS
- PROPOSED LEVELS



REV	DESCRIPTION	DATE	BY

Client:
STRATA STERLING BARNLEY WEST LTD

Project:
BARNLEY WEST LINK ROAD

Drawing Title:
CROSS SECTIONS LINK ROAD SECTION A SHEET 2 OF 13

PRELIMINARY

Fore Consulting Limited
1st Floor, 15 St Paul's Street
Leeds LS1 2JQ
0113 2460204
enquiries@foreconsulting.co.uk
www.foreconsulting.co.uk

Author	ML	Checked by	PI	Drawn by	20.11.2023	AS SHOWN	Scale	AO
Revision	3062	100-P-201	-	-	-	-	-	-