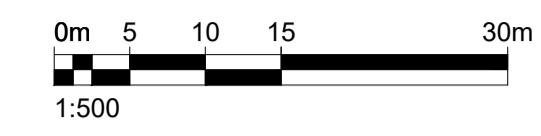
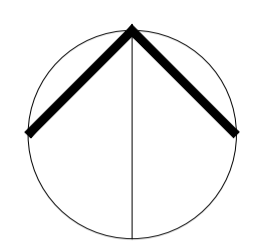


DO NOT SCALE FROM THIS DRAWING. ALL DIMENSIONS TO BE CHECKED ON SITE BY CONTRACTOR. REPORT ANY DISCREPANCIES TO DRAWING AUTHOR AND PROPERTY SERVICES TEAM. DRAWING OR CONTENTS SHOULD NOT BE DUPLICATED WITHOUT PRIOR CONSENT.

DRAWING TO BE READ IN CONJUNCTION WITH ALL OTHER PROJECT DOCUMENTS INCLUDING BUT NOT LIMITED TO DRAWINGS, SPECIFICATIONS, SCHEDULES



NOTES
© Crown Copyright & Database Rights (2021). 10002264.

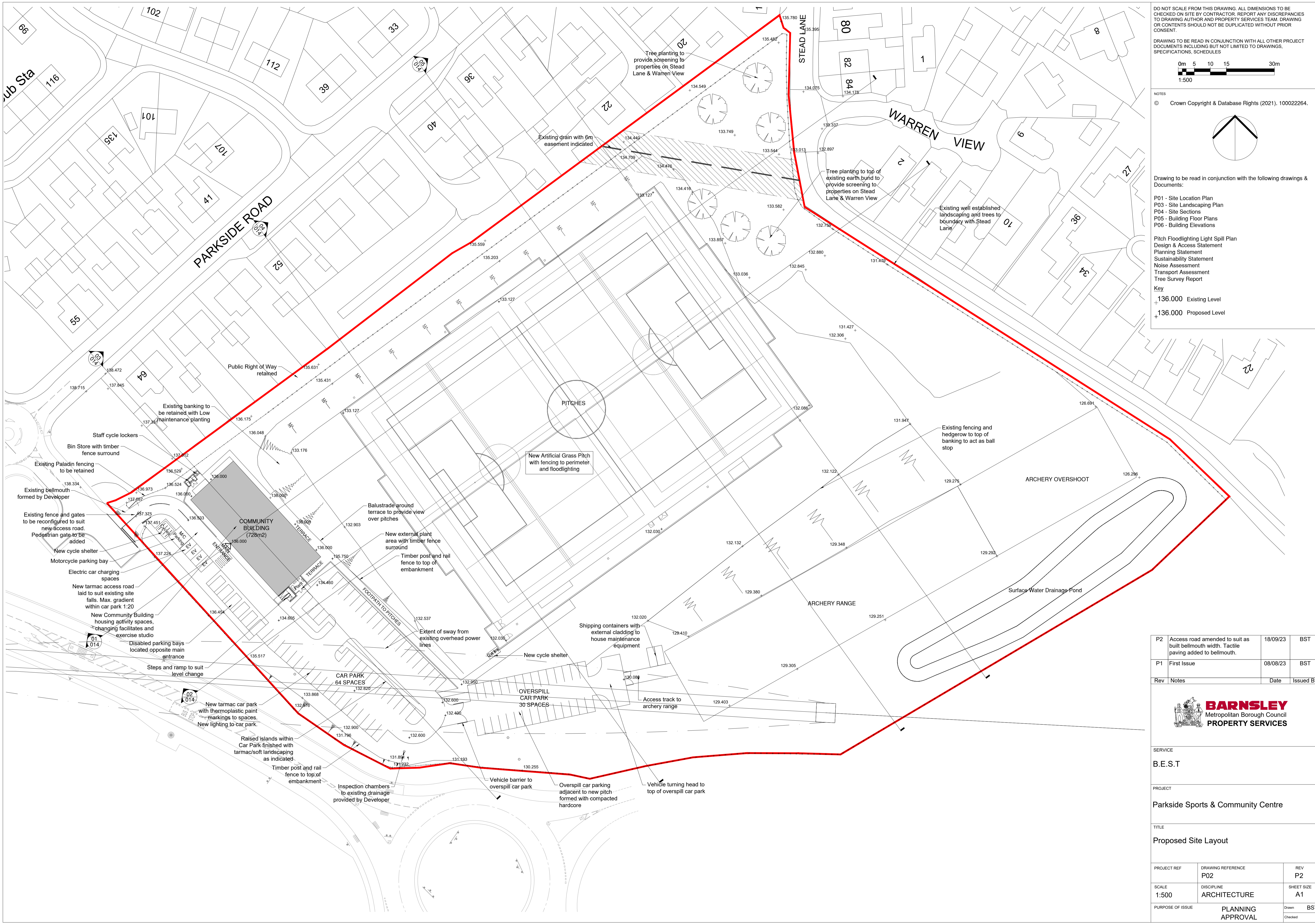


Drawing to be read in conjunction with the following drawings & Documents:

- P01 - Site Location Plan
- P03 - Site Landscaping Plan
- P04 - Site Sections
- P05 - Building Floor Plans
- P06 - Building Elevations

- Pitch Floodlighting Light Spill Plan
- Design & Access Statement
- Planning Statement
- Sustainability Statement
- Noise Assessment
- Transport Assessment
- Tree Survey Report

Key
 136.000 Existing Level
 136.000 Proposed Level



P2	Access road amended to suit as built bellmouth width. Tactile paving added to bellmouth.	18/09/23	BST
P1	First Issue	08/08/23	BST
Rev	Notes	Date	Issued By



SERVICE
B.E.S.T

PROJECT
Parkside Sports & Community Centre

TITLE
Proposed Site Layout

PROJECT REF	DRAWING REFERENCE	REV
SCALE	DISCIPLINE	SHEET SIZE
PURPOSE OF ISSUE	PLANNING APPROVAL	Drawn Checked