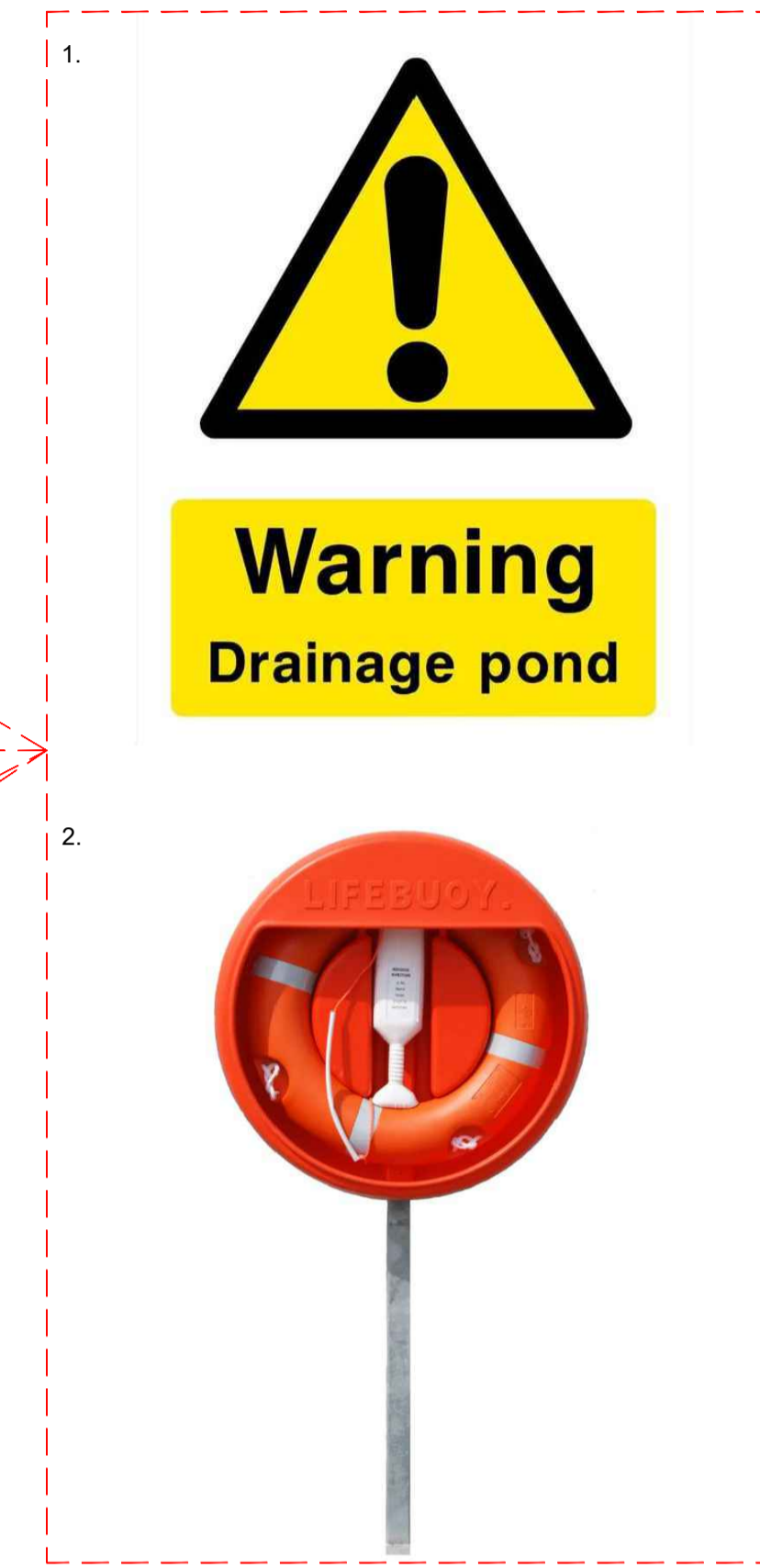
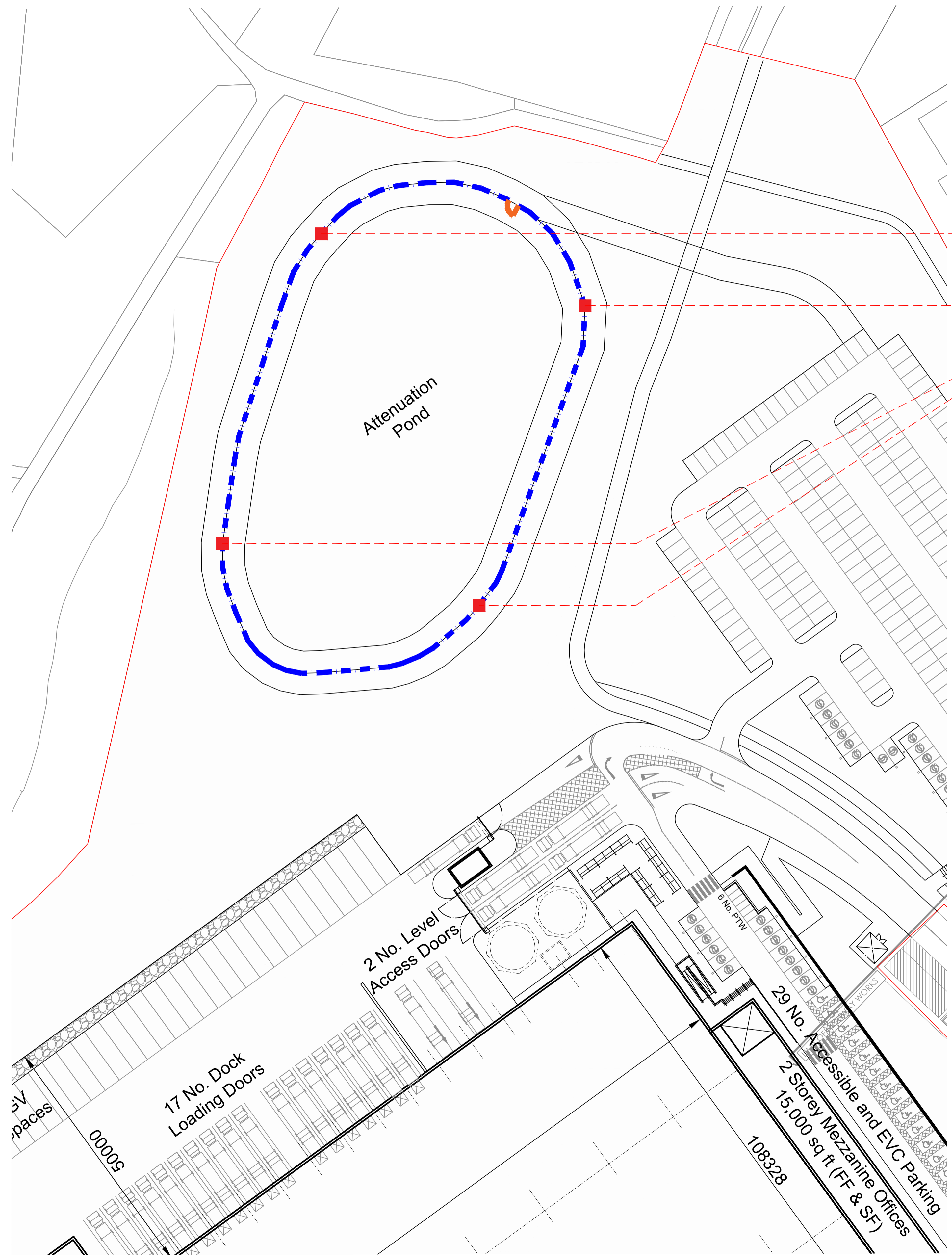


Key

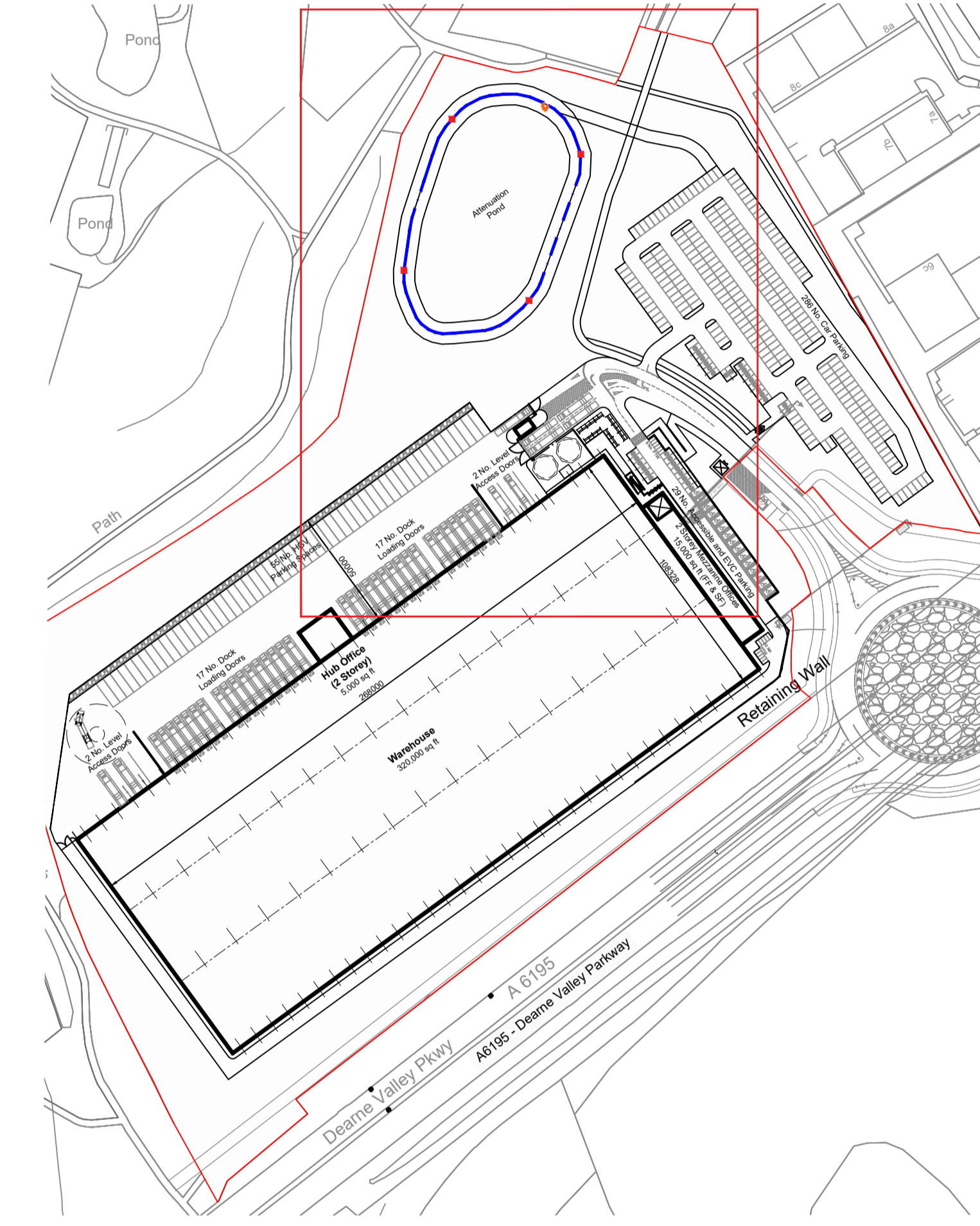
Demise Boundary



- Each red dot on the drawing, shown as represents:
- Warning Sign as the first image above, mounted on a 1.8m PPC green, steel post.
 - Post mounted life buoy as shown in second image.

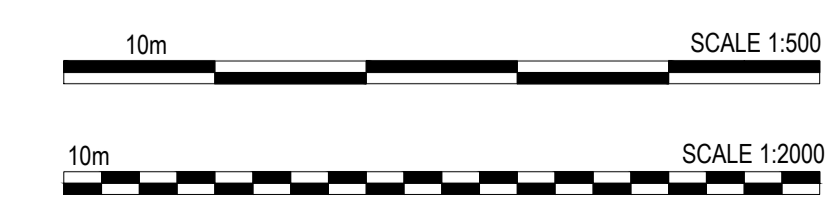


- 1.1m Post and Rail Fence to be installed around pond.
- NOTE: Wire mesh to be applied to inner face of fence (half height) to prevent low level access.
- Locked access gate to match fence



Site Plan
Scale 1: 2000

Call Out
Scale 1: 500



rev	amendments	by	ckd	date

Dearme Valley Parkway, Barnsley

Pond - Safety Measures

Information Container LOD:	Verified
----------------------------	----------

FirethornTRUST
Glencar
 CONSTRUCTION

umc
 architects

3rd Floor, Manchester Club, 81 King Street, Manchester, M2 4AH
 t. +44 (0)161 413 0590 e. info@umcarchitects.com

FIT FOR CONSTRUCTION APPROVAL

RIBA PoW Stage:	5 - Construction
Document Suitability:	S1
Drawn / Checked:	CD / BSC
Date:	02/09/2022
Scale:	As Noted A1
UMC Project Number:	21049
Document Reference:	Drawing no: Revision:
G1144 - UMC -ZZ-XX - DR - A	00706 P03