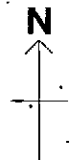


OS MasterMap 1250/2500/10000 scale
 18 March 2016, ID: BW1-00512195
www.blackwellmapping.co.uk

1:1250 scale print at A4, Centre: 443183 E, 406938 N

© Crown Copyright Ordnance Survey. Licence no.
 100041040

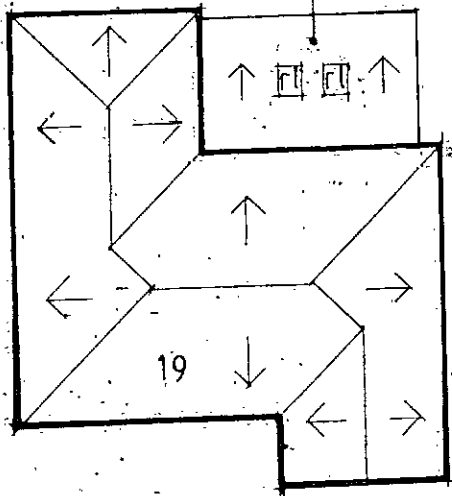


BLACKWELL'S
www.blackwellmapping.co.uk

TEL: 0113 245 2623
maps.leeds@blackwell.co.uk

5

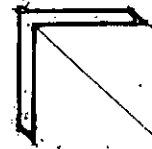
proposed extension



26

garage

path



north

path

PROPOSED SUN LOUNGE AT REAR
OF 19 NORMANDALE ROAD
GREAT HOUGHTON BARNSELY
S. 72 0 AJ. FOR MR S. WOOD.
scale 1:200.
drawing BLOCK AND ROOF PLAN
drawing no 160305.2.

17

ORMANDALE ROAD

