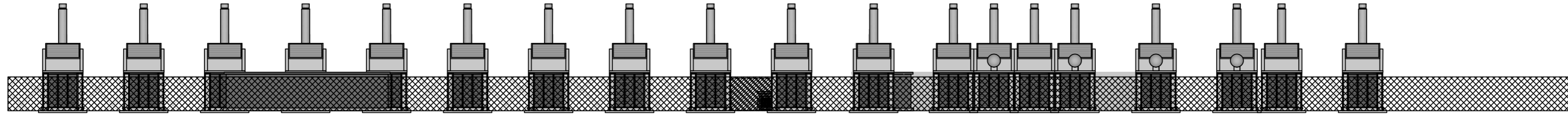
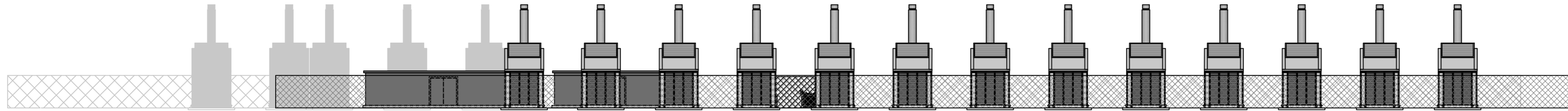


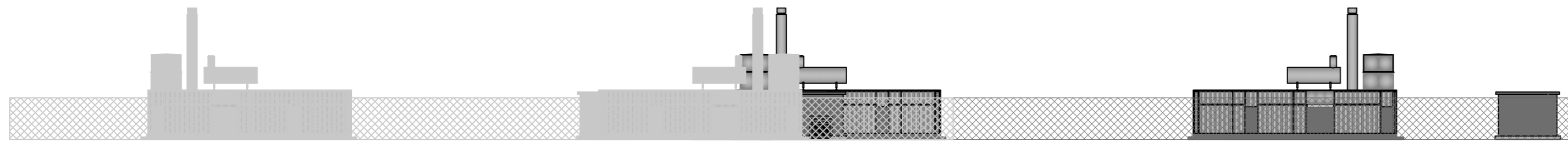
South East Elevation (Site Two)



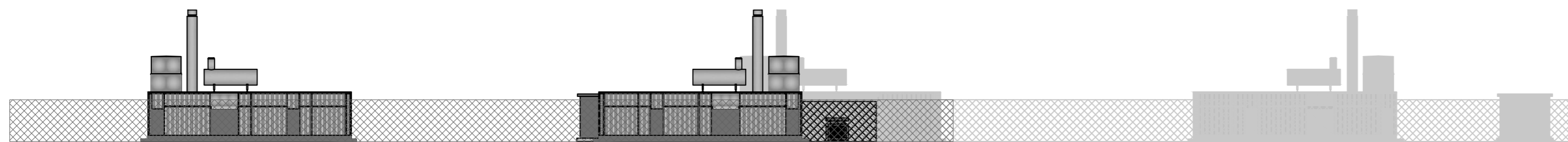
North West Elevation (Site One)



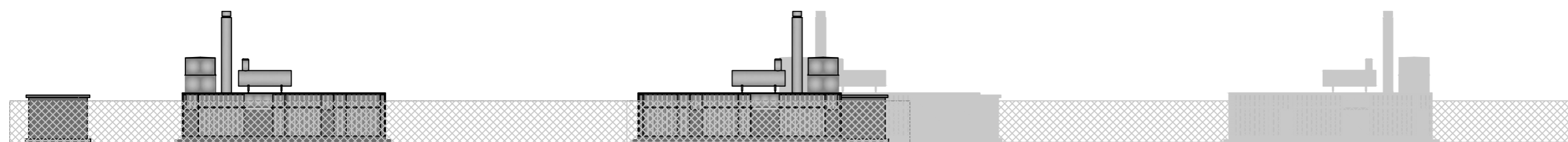
South West Elevation (Site Two)



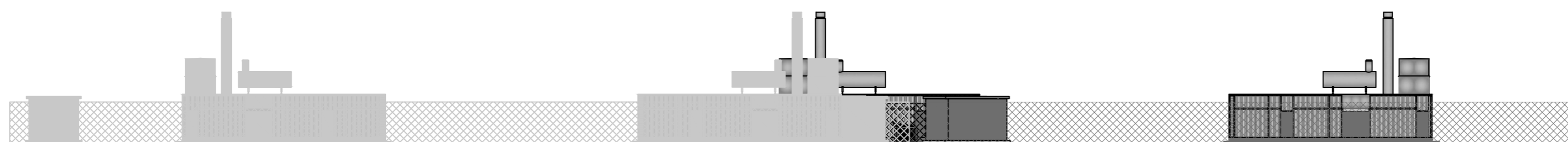
South West Elevation (Site One)



North East Elevation (Site Two)



North East Elevation (Site One)



Key

Rev	Notes	Date
1	Stack Heights Amended	10/04

FOR PLANNING APPLICATION USE ONLY

DRAWINGS ARE EXCLUSIVELY FOR THE PURPOSES OF SUBMISSION IN SUPPORT OF A PLANNING APPLICATION. NOT TO BE USED FOR CONSTRUCTION, MEASUREMENTS OR DESIGN.

All dimensions must be verified on site. Figured dimensions override those scaled. Areas indicated on this drawing are for guidance only and should be checked on site.

The drawing is the property of Castellum Consulting, who reserve the Copyright. This drawing is issued on the condition that it is not copied, reproduced, retained or disclosed to any unauthorised person, either wholly or in part, without the express written consent of Castellum Consulting.

© 2017 Castellum Consulting. All rights reserved.



**Reliance Energy Limited
Flexible Generation Plant**

**Whaley Road
Barnsley
S75 1FJ**

R002 Barugh 04 v1 Elevations
GPP/M/REL0036/17/04
10 April 2017
1:250 at A2