



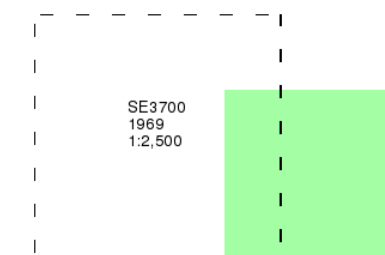
## Ordnance Survey Plan

Published 1969

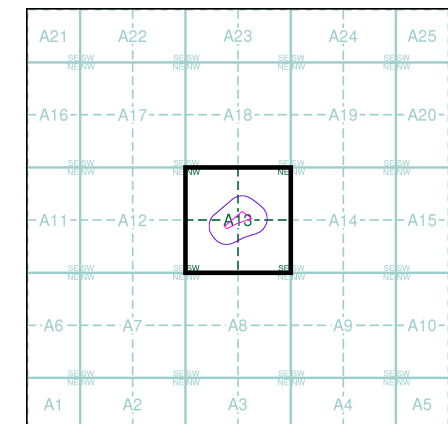
Source map scale - 1:2,500

The historical maps shown were reproduced from maps predominantly held at the scale adopted for England, Wales and Scotland in the 1840's. In 1854 the 1:2,500 scale was adopted for mapping urban areas and by 1896 it covered the whole of what were considered to be the cultivated parts of Great Britain. The published date given below is often some years later than the surveyed date. Before 1938, all OS maps were based on the Cassini Projection, with independent surveys of a single county or group of counties, giving rise to significant inaccuracies in outlying areas.

### Map Name(s) and Date(s)



### Historical Map - Segment A13

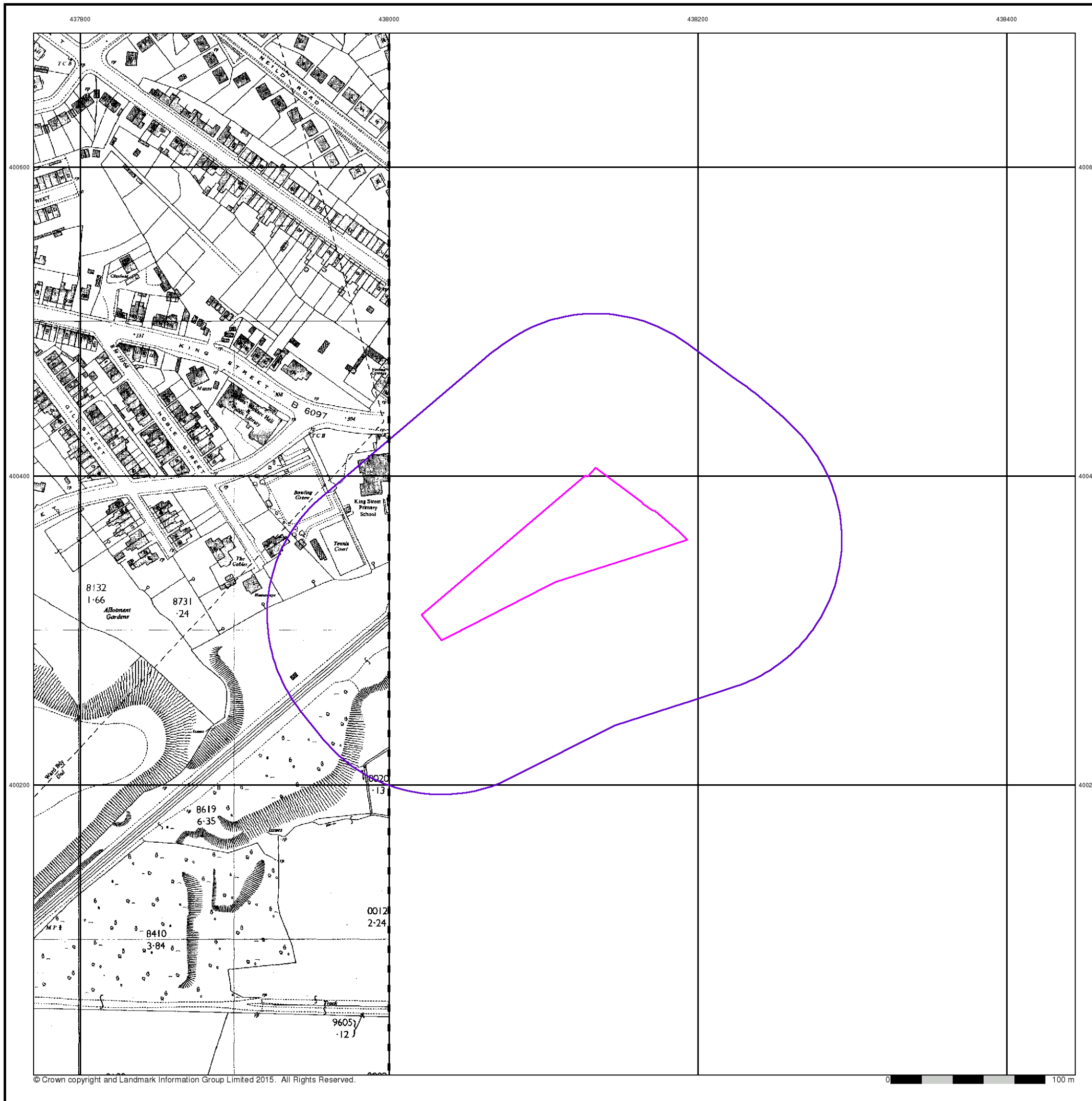


### Order Details

Order Number: 148949771\_1\_1  
Customer Ref: 42160/AJK  
National Grid Reference: 438110, 400340  
Slice: A  
Site Area (Ha): 0.67  
Search Buffer (m): 100

### Site Details

, Station Works, Hill Street, Elsecar, Barnsley, S74 8EL

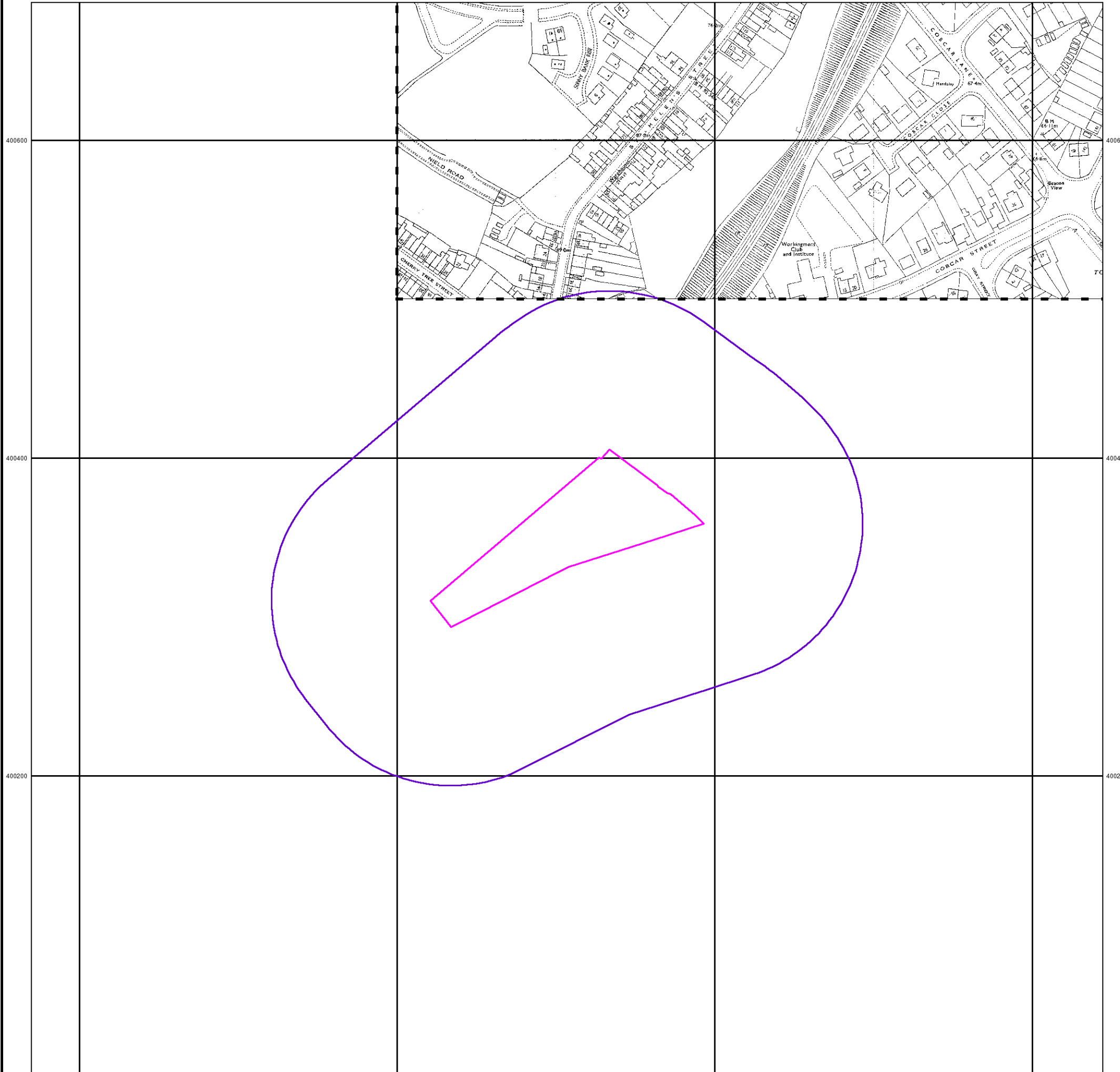


437800

438000

438200

438400



# Envirocheck®

LANDMARK INFORMATION GROUP®

## Additional SIMs

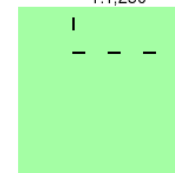
Published 1989

Source map scale - 1:1,250

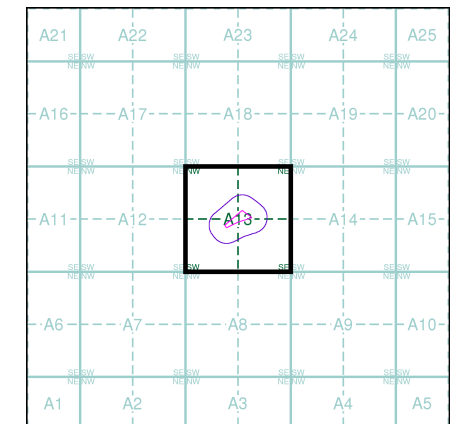
The SIM cards (Ordnance Survey's 'Survey of Information on Microfilm') are further, minor editions of mapping which were produced and published in between the main editions as an area was updated. They date from 1947 to 1994, and contain detailed information on buildings, roads and land-use. These maps were produced at both 1:2,500 and 1:1,250 scales.

## Map Name(s) and Date(s)

SE3800NW  
1989  
1:1,250



## Historical Map - Segment A13



## Order Details

Order Number: 148949771\_1\_1  
 Customer Ref: 42160/AJK  
 National Grid Reference: 438110, 400340  
 Slice: A  
 Site Area (Ha): 0.67  
 Search Buffer (m): 100

## Site Details

, Station Works, Hill Street, Elsecar, Barnsley, S74 8EL

Landmark®  
INFORMATION GROUP

Tel: 0844 844 9952  
Fax: 0844 844 9951  
Web: www.envirocheck.co.uk

437800

438000

438200

438400

400600

400600

400400

400400

400200

400200

# Envirocheck®

LANDMARK INFORMATION GROUP®

## Additional SIMs

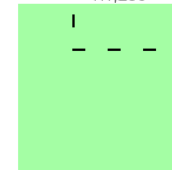
Published 1992

Source map scale - 1:1,250

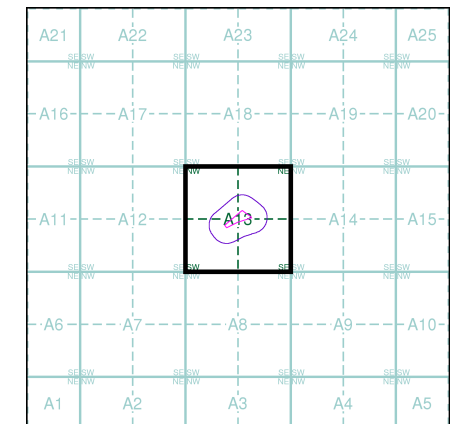
The SIM cards (Ordnance Survey's 'Survey of Information on Microfilm') are further, minor editions of mapping which were produced and published in between the main editions as an area was updated. They date from 1947 to 1994, and contain detailed information on buildings, roads and land-use. These maps were produced at both 1:2,500 and 1:1,250 scales.

## Map Name(s) and Date(s)

SE3800NW  
1992  
1:1,250



## Historical Map - Segment A13



## Order Details

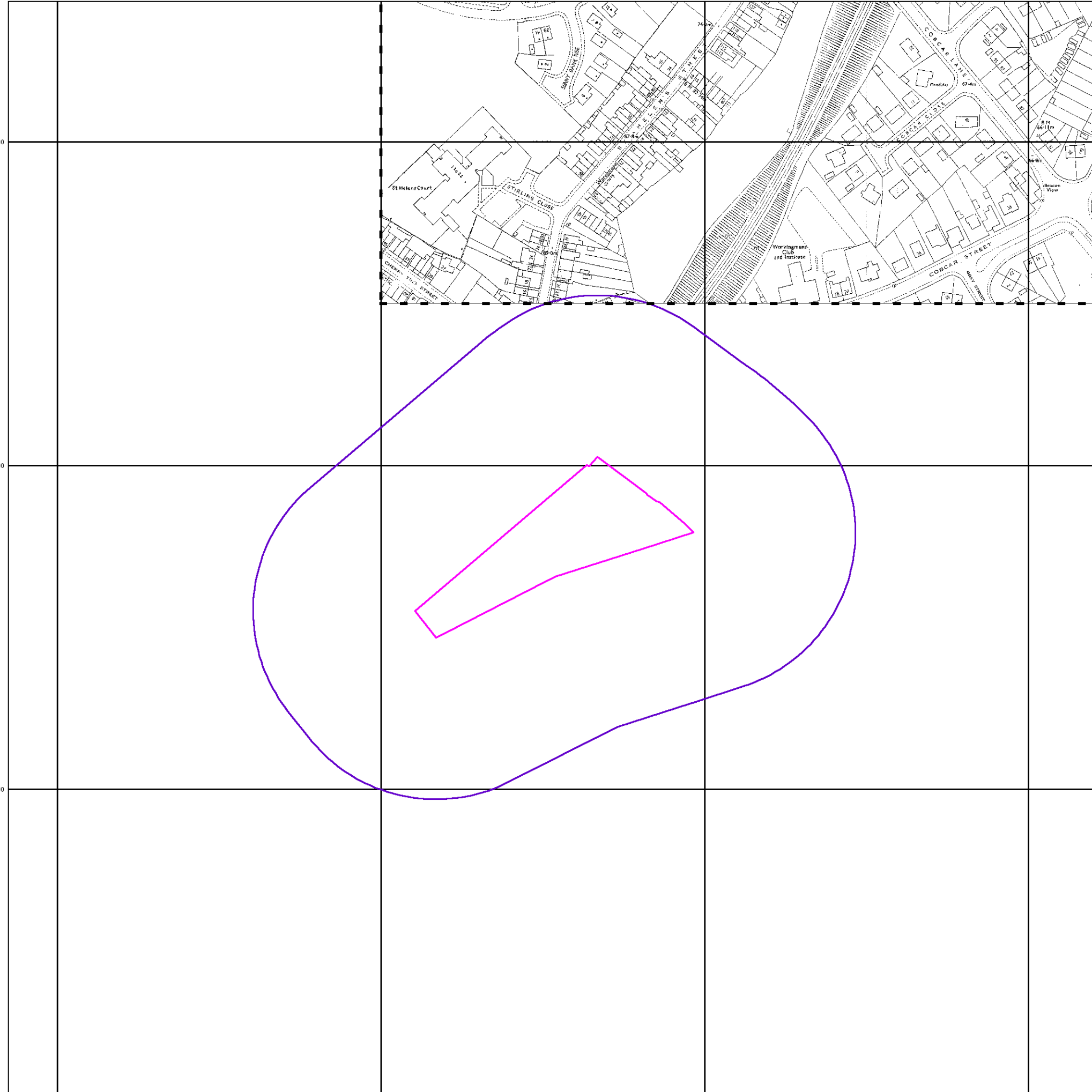
Order Number: 148949771\_1\_1  
 Customer Ref: 42160/AJK  
 National Grid Reference: 438110, 400340  
 Slice: A  
 Site Area (Ha): 0.67  
 Search Buffer (m): 100

## Site Details

, Station Works, Hill Street, Elsecar, Barnsley, S74 8EL

Landmark®  
INFORMATION GROUP

Tel: 0844 844 9952  
 Fax: 0844 844 9951  
 Web: www.envirocheck.co.uk



## Large-Scale National Grid Data

Published 1993

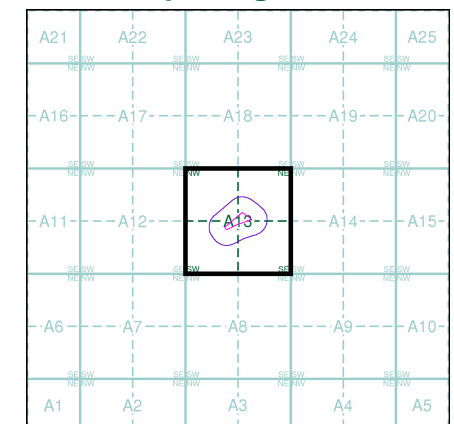
Source map scale - 1:1,250

'Large Scale National Grid Data' superseded SIM cards (Ordnance Survey's 'Survey of Information on Microfilm') in 1992, and continued to be produced until 1999. These maps were the fore-runners of digital mapping and so provide detailed information on houses and roads, but tend to show less topographic features such as vegetation. These maps were produced at both 1:2,500 and 1:1,250 scales.

### Map Name(s) and Date(s)

SE3700NE 1993 1:1,250	SE3800NW 1993 1:1,250
SE3700SE 1993 1:1,250	SE3800SW 1993 1:1,250

### Historical Map - Segment A13



### Order Details

Order Number: 148949771\_1\_1  
 Customer Ref: 42160/AJK  
 National Grid Reference: 438110, 400340  
 Slice: A  
 Site Area (Ha): 0.67  
 Search Buffer (m): 100

### Site Details

, Station Works, Hill Street, Elsecar, Barnsley, S74 8EL

