


1 View from St Michaels Site



2 View from Preston Way



3 Footpath View



THIS DRAWING IS PRODUCED FOR USE IN THIS PROJECT ONLY AND MAY NOT BE USED FOR ANY OTHER PURPOSE. THE ORIGINATOR ACCEPTS NO LIABILITY FOR THE USE OF THIS DRAWING OTHER THAN THE PURPOSE FOR WHICH IT WAS INTENDED IN CONNECTION WITH THIS PROJECT AS RECORDED IN THE PURPOSE OF ISSUE AND THE STATUS CODE.

THIS DRAWING MAY NOT BE REPRODUCED IN ANY FORM WITHOUT PRIOR WRITTEN AGREEMENT.

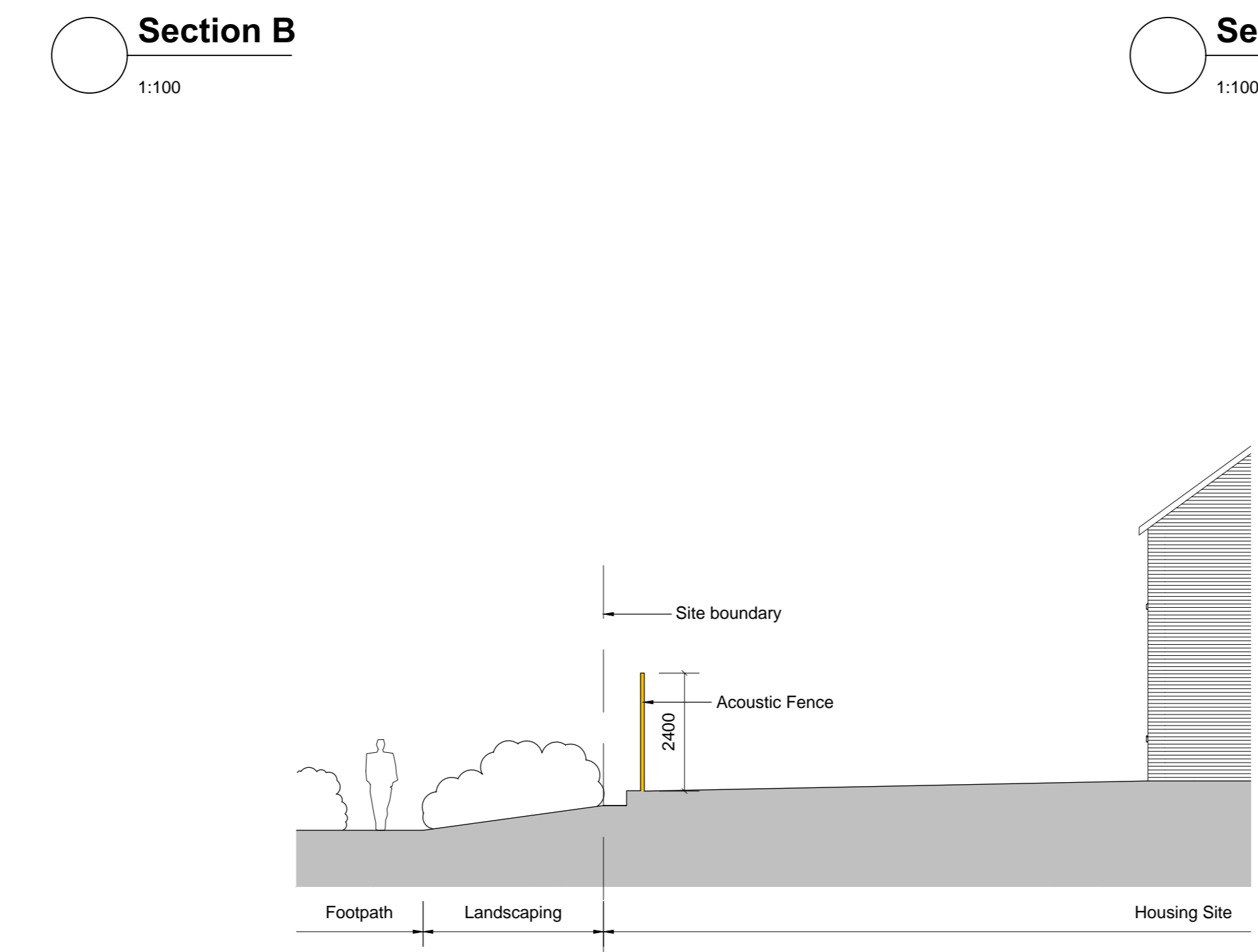
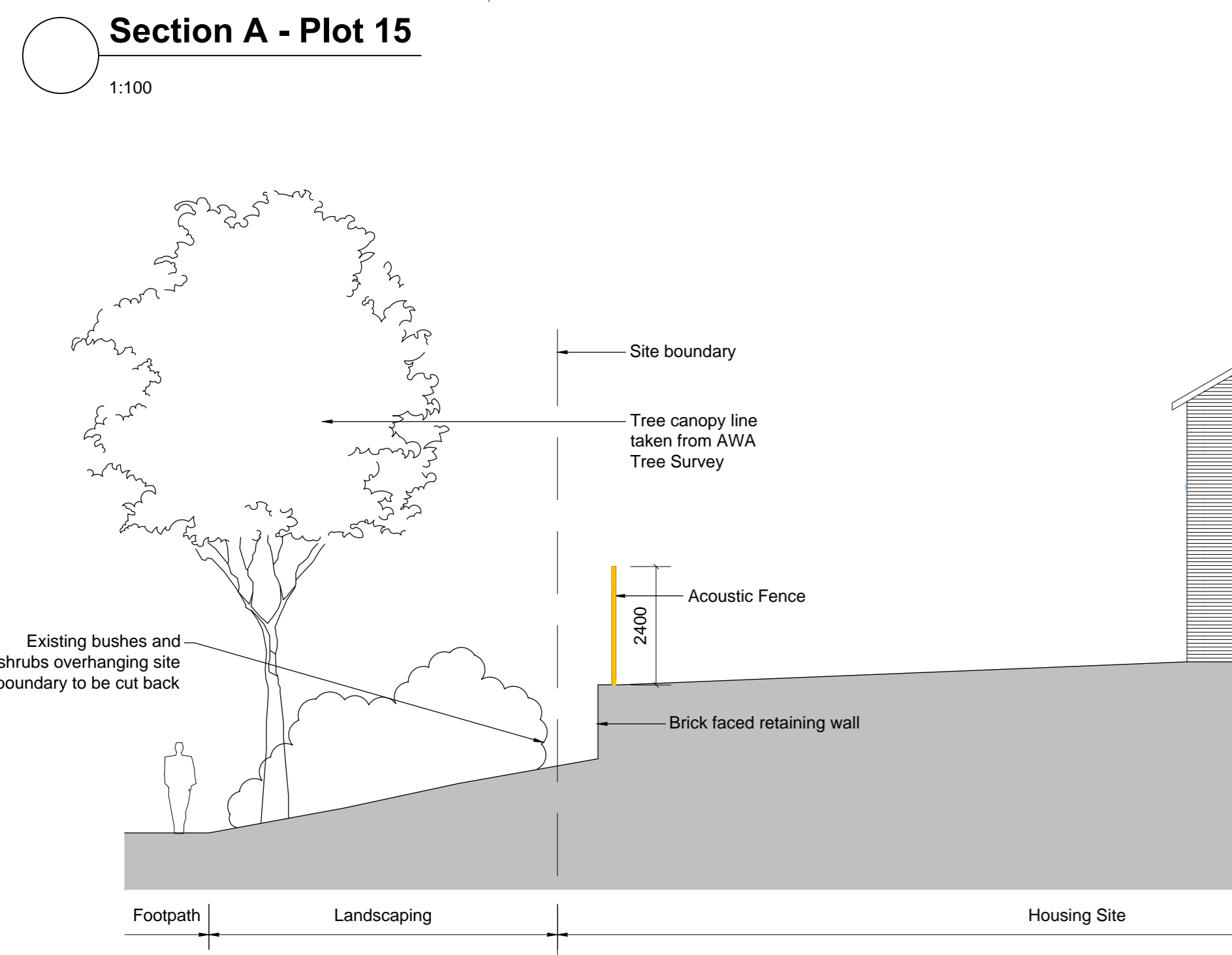
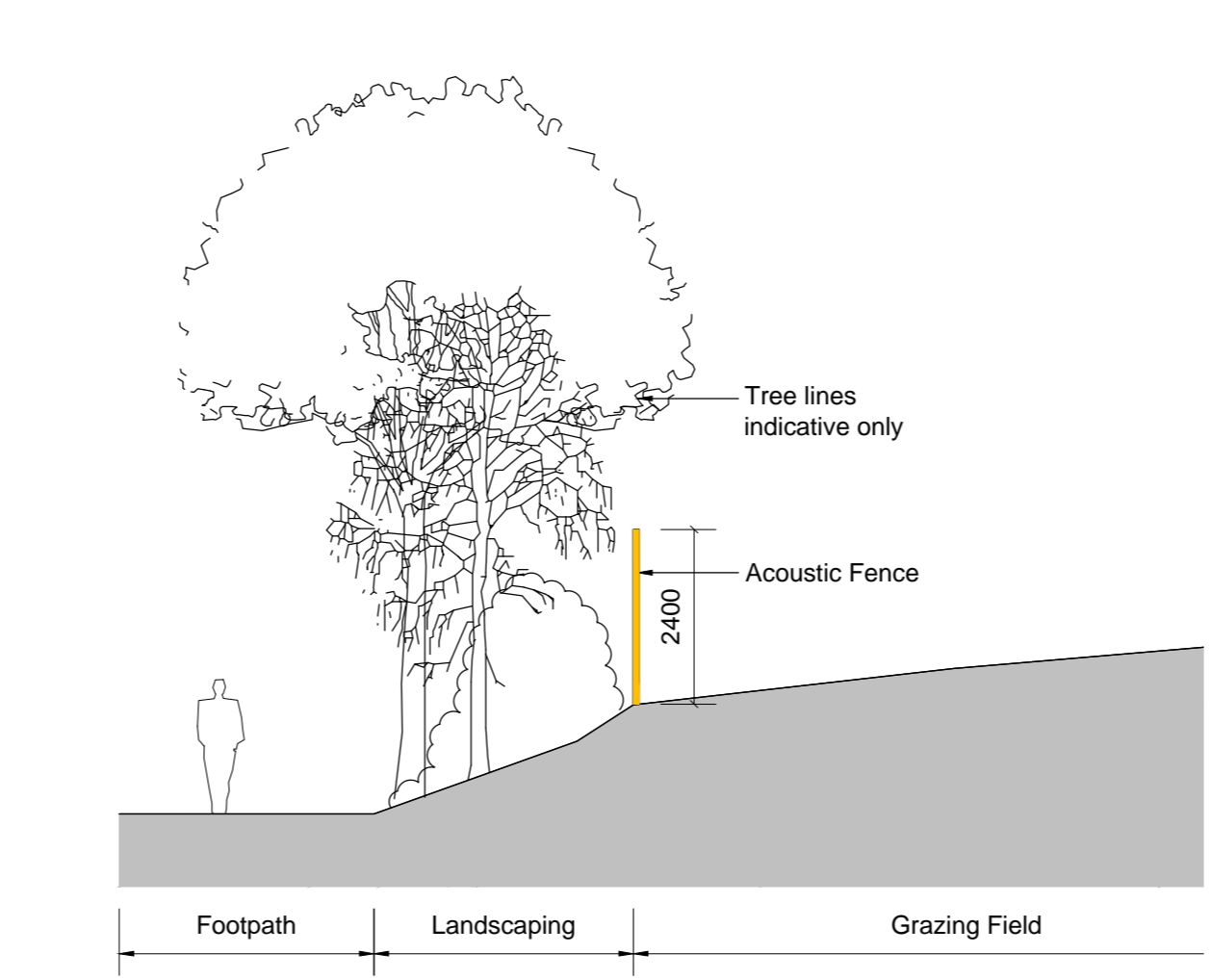
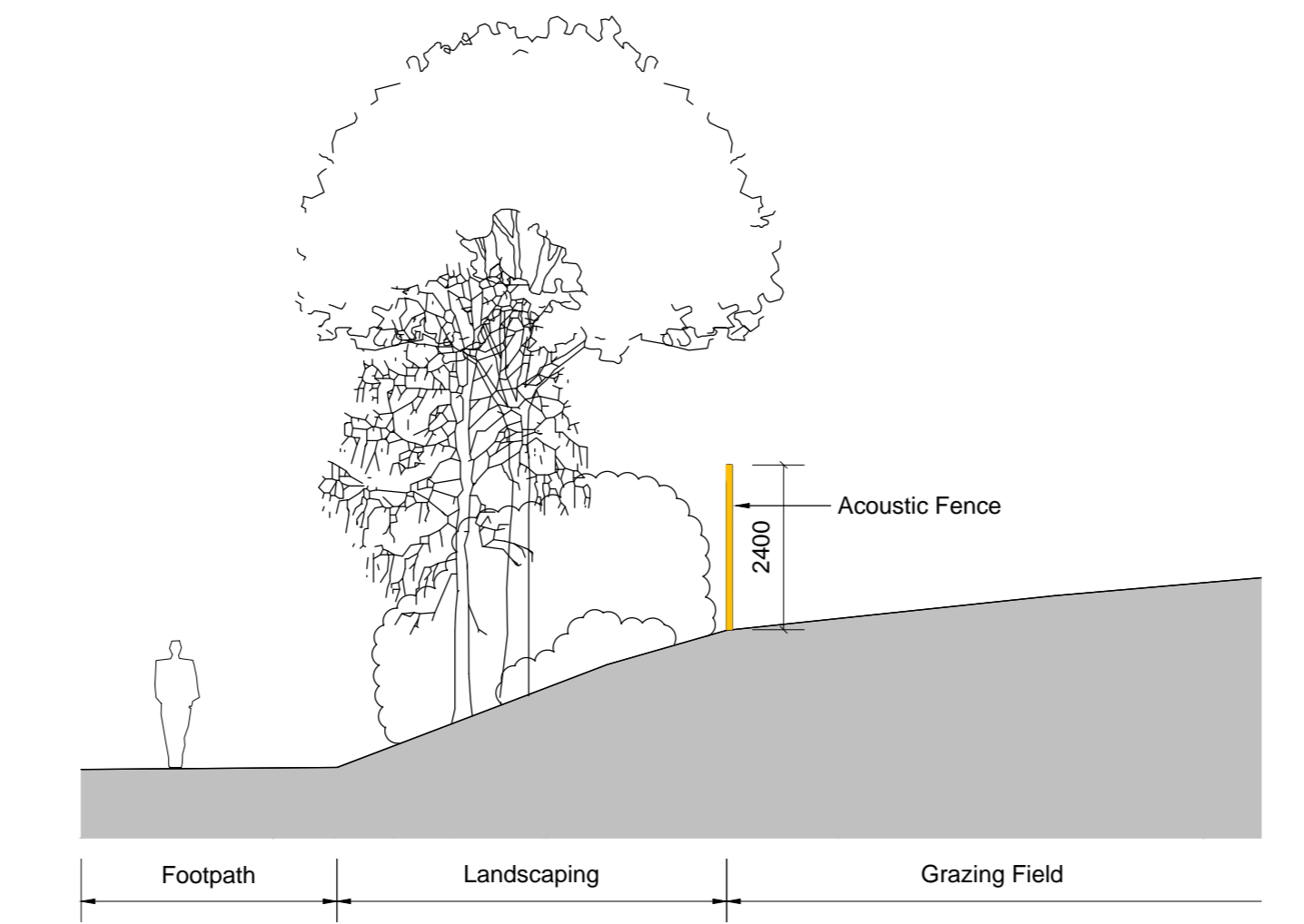
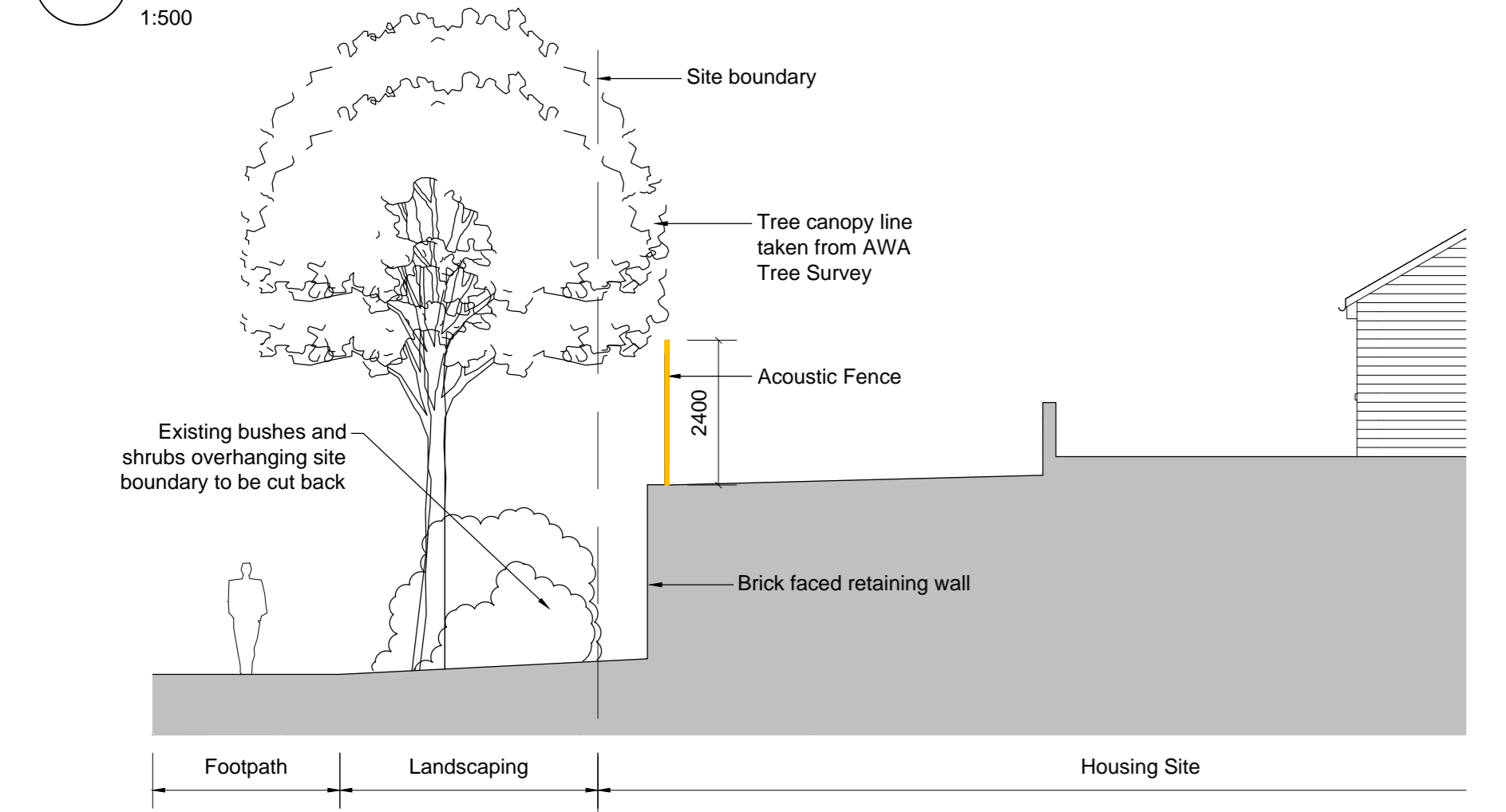
© CROWN COPYRIGHT AND DATABASE RIGHTS - ORDNANCE SURVEY LICENCE NUMBER 100019346



NOTES

- Proposed Line of acoustic fence
- Site Boundary

Site Plan



Rev	Description	Date
P1	First Issue	11/08/20
P2	Additional sections added following discussions with planners. Garden dims added. Sheet size increased to A0.	11/08/20



NPS Barrisley Ltd
 Gateway Plaza, Socklethorpe, South Yorkshire, YO21 2PL
 Tel: 01228 774600, Email: sales@nps.co.uk, www.nps.co.uk

CLIENT
 BMBC Housing Growth Team

PROJECT
 New Build Housing
 St Michael's Avenue, Monk Bretton

TITLE
 Acoustic Fence Plan & Details

SCALE	DISCIPLINE	PROJECT NUMBER
1:500	ARCHITECT	18-1-1301
DRAWING NUMBER	REV CODE	
NPS-DRA-A-(00)-020	P2	
STATUS CODE	PURPOSE OF ISSUE	
S0	INFORMATION	
		Drawn: BST Checked: XX Reviewed: XX