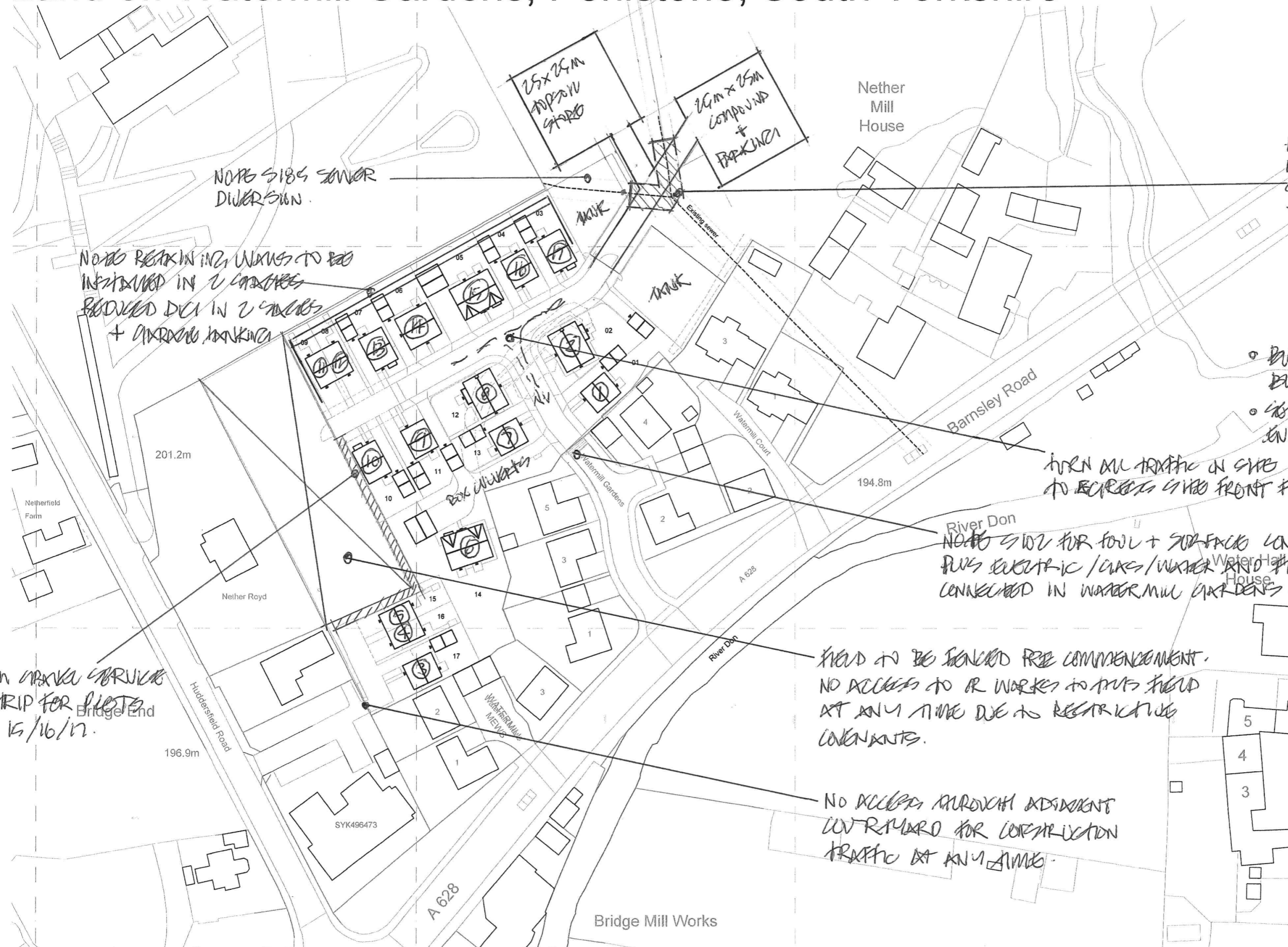

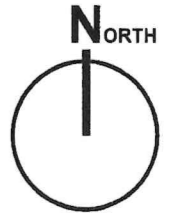


Land off Watermill Gardens, Penistone, South Yorkshire



HATCHING DENOTES PROTECTION MEASURES TO EXISTING YU SEWER TO BE DELETED WITH YU.



- BUILD SEQUENCE SHOWN BY NUMBERING.
- SITE COMPOUND LAND ENLARGED FOR PARKING.

TURN ALL TRAFFIC IN SITE TO REAR CIVIC FRONT FIRST

River Don
NO ACCESS FOR Foul + SURFACE CONNECTIONS PLUS ELECTRIC / GAS / WATER AND THERE ALL CONNECTED IN WATERMILL GARDENS.

FIELD TO BE FENCED FROM COMMENCEMENT. NO ACCESS TO OR WORKS TO THIS FIELD AT ANY TIME DUE TO RESTRICTIVE COVENANTS.

NO ACCESS THROUGH ADJACENT COURTYARD FOR CONSTRUCTION TRAFFIC AT ANY TIME.

2m ASPHALT SERVICES STRIP FOR PLOTS 15/16/17.

Rev	By	Note	Date

Status	Planning
Sketch	Planning
Tender	Construction
As Built	

PRA Architecture

55 The Tannery, Lawrence Street, York, YO10 3WH T:01904 653772
E:mail@pra-architecture.com W: www.pra-architecture.com

PROJECT Land off Watermill Gardens, Penistone
TITLE Construction Management Plan
CLIENT Mulgrave Developments Ltd
DATE 22.06.26 SCALE 1:1000@A3
DRAWING 1286.54 REVISION -
DRAWN JD CHECKED JD

Do not scale from this drawing except for planning purposes. This drawing and any designs thereon are the copyright of PRA Architecture Ltd.

Construction Management Plan