

APPENDIX B

Environmental Database Report

Envirocheck[®] Report: Datasheet

Order Details:

Order Number:

26815318_1_1

Customer Reference:

J-S0099

National Grid Reference:

425250, 403260

Slice:

A

Site Area (Ha):

1.7

Search Buffer (m):

1000

Site Details:

Sheffield Road

Penistone

SHEFFIELD

Client Details:

Mr R Bond

Opus Joynes Pike Ltd

1 Lyme Drive

Parklands

Stoke-On-Trent

ST4 6NW

Report Section	Page Number
Summary	-
Agency & Hydrological	1
Waste	17
Hazardous Substances	-
Geological	21
Industrial Land Use	25
Sensitive Land Use	30
Data Currency	31
Data Suppliers	35
Useful Contacts	36

Introduction

The Environment Act 1995 has made site sensitivity a key issue, as the legislation pays as much attention to the pathways by which contamination could spread, and to the vulnerable targets of contamination, as it does the potential sources of contamination.

For this reason, Landmark's Site Sensitivity maps and Datasheet(s) place great emphasis on statutory data provided by the Environment Agency and the Scottish Environment Protection Agency; it also incorporates data from Natural England (and the Scottish and Welsh equivalents) and Local Authorities; and highlights hydrogeological features required by environmental and geotechnical consultants. It does not include any information concerning past uses of land. The datasheet is produced by querying the Landmark database to a distance defined by the client from a site boundary provided by the client.

In the attached datasheet the National Grid References (NGRs) are rounded to the nearest 10m in accordance with Landmark's agreements with a number of Data Suppliers.

Copyright Notice

© Landmark Information Group Limited 2008. The Copyright on the information and data and its format as contained in this Envirocheck® Report ("Report") is the property of Landmark Information Group Limited ("Landmark") and several other Data Providers, including (but not limited to) Ordnance Survey, British Geological Survey, the Environment Agency and Natural England, and must not be reproduced in whole or in part by photocopying or any other method. The Report is supplied under Landmark's Terms and Conditions accepted by the Customer.

A copy of Landmark's Terms and Conditions can be found with the Index Map for this report. Additional copies of the Report may be obtained from Landmark, subject to Landmark's charges in force from time to time. The Copyright, design rights and any other intellectual rights shall remain the exclusive property of Landmark and /or other Data providers, whose Copyright material has been included in this Report.

Natural England Copyright Notice

Site of Special Scientific Interest, National Nature Reserve, Ramsar, Special Protection Area, Special Conservation Area, Marine Nature Reserve data (derived from Ordnance Survey 1:10000 raster) is provided by, and used with the permission of, Natural England who retain the copyright and Intellectual Property Rights for the data.

Ove Arup Copyright Notice

The Data provided in this report was obtained on Licence from Ove Arup & Partners Limited (for further information, contact mining.review@arup.com). No reproduction or further use of such Data is to be made without the prior written consent of Ove Arup & Partners Limited. The information and data supplied in the product are derived from publicly available records and other third party sources and neither Ove Arup & Partners nor Landmark warrant the accuracy or completeness of such information or data.

Peter Brett Associates Copyright Notice

The cavity data presented has been extracted from the PBA enhanced version of the original DEFRA national cavity databases. PBA/DEFRA retain the copyright & intellectual property rights in the data. Whilst all reasonable efforts are made to check that the information contained in the cavity databases is accurate we do not warrant that the data is complete or error free. The information is based upon our own researches and those collated from a number of external sources and is continually being augmented and updated by PBA. In no event shall PBA/DEFRA or Landmark be liable for any loss or damage including, without limitation, indirect or consequential loss or damage arising from the use of this data.

Radon Potential dataset Copyright Notice

Information supplied from a joint dataset compiled by The British Geological Survey and the Health Protection Agency.

Report Version v36.0

Data Type	Page Number	On Site	0 to 250m	251 to 500m	501 to 1000m (*up to 2000m)
Agency & Hydrological					
Contaminated Land Register Entries and Notices					
Discharge Consents	pg 1		2	7	5
Enforcement and Prohibition Notices	pg 4			1	1
Integrated Pollution Controls	pg 4			4	
Integrated Pollution Prevention And Control	pg 5			1	
Local Authority Integrated Pollution Prevention And Control					
Local Authority Pollution Prevention and Controls	pg 5		2		1
Local Authority Pollution Prevention and Control Enforcements					
Nearest Surface Water Feature	pg 5		Yes		
Pollution Incidents to Controlled Waters	pg 6		8	8	14
Prosecutions Relating to Authorised Processes					
Prosecutions Relating to Controlled Waters					
Registered Radioactive Substances					
River Quality	pg 11		3		2
River Quality Biology Sampling Points	pg 11		1		1
River Quality Chemistry Sampling Points	pg 12		1		2
Substantiated Pollution Incident Register	pg 14	1			1
Water Abstractions	pg 15			1	1 (*2)
Water Industry Act Referrals					
Groundwater Vulnerability	pg 15	Yes	n/a	n/a	n/a
Source Protection Zones					
Extreme Flooding from Rivers or Sea without Defences	pg 16		Yes	n/a	n/a
Flooding from Rivers or Sea without Defences	pg 16		Yes	n/a	n/a
Areas Benefiting from Flood Defences				n/a	n/a
Flood Water Storage Areas				n/a	n/a
Flood Defences				n/a	n/a
Waste					
BGS Recorded Landfill Sites	pg 17				1
Historical Landfill Sites	pg 17		1		3
Integrated Pollution Control Registered Waste Sites					
Licensed Waste Management Facilities (Landfill Boundaries)					
Licensed Waste Management Facilities (Locations)	pg 18			1	2
Local Authority Recorded Landfill Sites	pg 18		1		2
Registered Landfill Sites	pg 19		1		1
Registered Waste Transfer Sites	pg 20		1	2	
Registered Waste Treatment or Disposal Sites					

Data Type	Page Number	On Site	0 to 250m	251 to 500m	501 to 1000m (*up to 2000m)
Hazardous Substances					
Control of Major Accident Hazards Sites (COMAH)					
Explosive Sites					
Notification of Installations Handling Hazardous Substances (NIHHS)					
Planning Hazardous Substance Consents					
Planning Hazardous Substance Enforcements					
Geological					
BGS Recorded Mineral Sites	pg 21		2	1	7
BGS 1:625,000 Solid Geology	pg 22	Yes	n/a	n/a	n/a
Brine Compensation Area			n/a	n/a	n/a
Coal Mining Affected Areas	pg 22	Yes	n/a	n/a	n/a
Mining Instability	pg 22	Yes	n/a	n/a	n/a
Natural and Mining Cavities					
Potential for Collapsible Ground Stability Hazards				n/a	n/a
Potential for Compressible Ground Stability Hazards	pg 22		Yes	n/a	n/a
Potential for Ground Dissolution Stability Hazards				n/a	n/a
Potential for Landslide Ground Stability Hazards		Yes	Yes	n/a	n/a
Potential for Running Sand Ground Stability Hazards	pg 23		Yes	n/a	n/a
Potential for Shrinking or Swelling Clay Ground Stability Hazards		Yes	Yes	n/a	n/a
Radon Potential - Radon Affected Areas			n/a	n/a	n/a
Radon Potential - Radon Protection Measures			n/a	n/a	n/a
Shallow Mining Hazards	pg 24	Yes		n/a	n/a
Industrial Land Use					
Contemporary Trade Directory Entries	pg 25		4	11	31
Fuel Station Entries	pg 28			1	1

Data Type	Page Number	On Site	0 to 250m	251 to 500m	501 to 1000m (*up to 2000m)
Sensitive Land Use					
Areas of Adopted Green Belt	pg 30		1		
Areas of Unadopted Green Belt					
Areas of Outstanding Natural Beauty					
Environmentally Sensitive Areas					
Forest Parks					
Local Nature Reserves					
Marine Nature Reserves					
National Nature Reserves					
National Parks					
Nitrate Sensitive Areas					
Nitrate Vulnerable Zones	pg 30	1	1		
Ramsar Sites					
Sites of Special Scientific Interest					
Special Areas of Conservation					
Special Protection Areas					

Map ID	Details	Quadrant Reference (Compass)	Estimated Distance From Site	Contact	NGR
1	Discharge Consents Operator: Yorkshire Water Services Ltd Property Type: Sewerage Network - Sewers Location: Thurlstone Bridge, THURLSTONE, South Yorkshire Authority: Environment Agency, North East Region Catchment Area: Don Reference: S/UD/91 Permit Version: Not Supplied Effective Date: Not Supplied Issued Date: 30th June 1993 Revocation Date: Not Supplied Discharge Type: Sewage Effluent Discharge-Storm Effluent Discharge: Unknown Environment: Receiving Water: Not Supplied Status: Not Supplied Positional Accuracy: Located by supplier to within 100m	A13NE (N)	189	1	425340 403475
1	Discharge Consents Operator: Yorkshire Water Services Ltd Property Type: Sewerage Network - Sewers Location: Thurlstone - Thurlstone Bridge, South Yorkshire Authority: Environment Agency, North East Region Catchment Area: Don Reference: S/UD/91 Permit Version: Not Supplied Effective Date: Not Supplied Issued Date: 27th May 1963 Revocation Date: Not Supplied Discharge Type: Sewage Effluent Discharge-Storm Effluent Discharge: Unknown Environment: Receiving Water: Not Supplied Status: Not Supplied Positional Accuracy: Located by supplier to within 100m	A13NE (N)	193	1	425340 403480
2	Discharge Consents Operator: Hi Tec Integrity Ltd Property Type: Undefined Or Other Location: Foundry Site, Green Road, South Yorkshire Authority: Environment Agency, North East Region Catchment Area: Don Tributaries Reference: Wra7008 Permit Version: 1 Effective Date: 23rd December 1993 Issued Date: 23rd December 1993 Revocation Date: 10th November 2003 Discharge Type: Trade Discharges - Cooling Water Discharge: Freshwater Stream/River Environment: Receiving Water: Cubley Brook Status: Revoked (Water Resources Act 1991, Section 88 & Schedule 10 as amended by Environment Act 1995) Positional Accuracy: Located by supplier to within 100m	A8NW (S)	262	1	425150 402900
2	Discharge Consents Operator: David Brown Gear Industries Limited Property Type: Undefined Or Other Location: David Brown Gear Industries Limited, , Green Road, Penistone, Barnsle, Y Authority: Environment Agency, North East Region Catchment Area: Don Tributaries Reference: C4380 Permit Version: 1 Effective Date: 5th September 1986 Issued Date: 5th September 1986 Revocation Date: Not Supplied Discharge Type: Trade Discharge - Process Water Discharge: Freshwater Stream/River Environment: Receiving Water: Cubley Brook Status: Transferred from COPA 1974 Positional Accuracy: Located by supplier to within 100m	A8NW (SW)	282	1	425100 402900

Map ID	Details	Quadrant Reference (Compass)	Estimated Distance From Site	Contact	NGR
3	Discharge Consents Operator: Yorkshire Water Services Ltd Property Type: Sewerage Network - Sewers Location: Spring Vale - Old Sewage Works, South Yorkshire Authority: Environment Agency, North East Region Catchment Area: Don Reference: S/UD/91 Permit Version: Not Supplied Effective Date: Not Supplied Issued Date: 27th May 1963 Revocation Date: Not Supplied Discharge Type: Sewage Effluent Discharge-Storm Effluent Discharge: Unknown Environment: Receiving Water: Not Supplied Status: Not Supplied Positional Accuracy: Located by supplier to within 100m	A14NW (E)	359	1	425720 403250
3	Discharge Consents Operator: Penistone Urban District Council Property Type: Sewerage Network - Sewers - Water Company Location: Springvale Cso Sheffield Road (Off), Springvale, Penistone, Sheffield Authority: Environment Agency, North East Region Catchment Area: Don Tributaries Reference: 2002 Permit Version: 1 Effective Date: 12th November 1965 Issued Date: 12th November 1965 Revocation Date: 30th March 2004 Discharge Type: Sewage Discharges - Final/Treated Effluent - Water Company Discharge: Freshwater Stream/River Environment: Receiving Water: River Don Status: Transferred from Rivers (Prevention of Pollution) Act 1951-1961 Positional Accuracy: Located by supplier to within 10m	A14SW (E)	383	1	425740 403210
3	Discharge Consents Operator: Yorkshire Water Services Ltd Property Type: Sewerage Network - Sewers - Water Company Location: Springvale Cso Sheffield Road (Off), Springvale, Penistone, Sheffield Authority: Environment Agency, North East Region Catchment Area: Don Tributaries Reference: 2002 Permit Version: 2 Effective Date: 31st March 2004 Issued Date: 8th March 2004 Revocation Date: Not Supplied Discharge Type: Sewage Discharges - Stw Storm Overflow/Storm Tank - Water Company Discharge: Freshwater Stream/River Environment: Receiving Water: River Don Status: Modified (Water Resources Act 1991, Schedule 10 as amended by Environment Act 1995) Positional Accuracy: Located by supplier to within 10m	A14SW (E)	391	1	425750 403220
4	Discharge Consents Operator: Yorkshire Water Services Ltd Property Type: Sewerage Network - Sewers - Water Company Location: Green Road Cso Green Road, Penistone, Barnsley, South Yorkshire Authority: Environment Agency, North East Region Catchment Area: Don Tributaries Reference: Ywuud2/76 Permit Version: 1 Effective Date: 12th November 1997 Issued Date: 12th November 1997 Revocation Date: Not Supplied Discharge Type: Sewage Discharges - Stw Storm Overflow/Storm Tank - Water Company Discharge: Freshwater Stream/River Environment: Receiving Water: Cubley Brook Status: New Consent (Water Resources Act 1991, Section 88 & Schedule 10 as amended by Environment Act 1995) Positional Accuracy: Located by supplier to within 10m	A8NW (SW)	429	1	424985 402799

Map ID	Details	Quadrant Reference (Compass)	Estimated Distance From Site	Contact	NGR
4	<p>Discharge Consents</p> <p>Operator: Yorkshire Water Services Ltd Property Type: Sewerage Network - Sewers - Water Company Location: Green Road Cso, Westgate (Adj17) Off Green Road, Penistone, Sheffield, S30 6eu Authority: Environment Agency, North East Region Catchment Area: Not Supplied Reference: Wra9310 Permit Version: 1 Effective Date: 31st March 2008 Issued Date: 31st March 2008 Revocation Date: Not Supplied Discharge Type: Sewage Discharges - Stw Storm Overflow/Storm Tank - Water Company Discharge: Freshwater Stream/River Environment: Receiving Water: Cubley Brook Status: Modified (Water Resources Act 1991, Schedule 10 as amended by Environment Act 1995) Positional Accuracy: Located by supplier to within 10m</p>	A8NW (SW)	439	1	424980 402790
5	<p>Discharge Consents</p> <p>Operator: Yorkshire Water Services Ltd Property Type: Sewerage Network - Sewers - Water Company Location: Wentworth/Bridge End Cso Wentworth Road, Penistone, Sheffield, South Yorkshire Authority: Environment Agency, North East Region Catchment Area: Don Tributaries Reference: C4960 Permit Version: 2 Effective Date: 4th June 2007 Issued Date: 4th June 2007 Revocation Date: Not Supplied Discharge Type: Sewage Discharges - Stw Storm Overflow/Storm Tank - Water Company Discharge: Freshwater Stream/River Environment: Receiving Water: River Don Status: Modified (Water Resources Act 1991, Schedule 10 as amended by Environment Act 1995) Positional Accuracy: Located by supplier to within 10m</p>	A17SW (NW)	790	1	424450 403670
6	<p>Discharge Consents</p> <p>Operator: Yorkshire Water Services Ltd Property Type: Sewerage Network - Sewers - Water Company Location: Wentworth/Bridge End Cso Wentworth Road, Penistone, Sheffield, South Yorkshire Authority: Environment Agency, North East Region Catchment Area: Don Tributaries Reference: C4960 Permit Version: 1 Effective Date: 27th January 1988 Issued Date: 27th January 1988 Revocation Date: 3rd June 2007 Discharge Type: Sewage Discharges - Stw Storm Overflow/Storm Tank - Water Company Discharge: Freshwater Stream/River Environment: Receiving Water: River Don Status: Transferred from COPA 1974 Positional Accuracy: Located by supplier to within 100m</p>	A17SW (NW)	821	1	424440 403720
6	<p>Discharge Consents</p> <p>Operator: Yorkshire Water Services Ltd Property Type: Sewage Disposal Works - Water Company Location: Ingbirchworth Stw Huddersfield Road, Penistone, Barnsley, South Yorkshire Authority: Environment Agency, North East Region Catchment Area: Don Tributaries Reference: Wra7365 Permit Version: 1 Effective Date: 24th October 1997 Issued Date: 24th October 1997 Revocation Date: 8th September 1998 Discharge Type: Sewage Discharges - Stw Storm Overflow/Storm Tank - Water Company Discharge: Freshwater Stream/River Environment: Receiving Water: River Don Status: New Consent (Water Resources Act 1991, Section 88 & Schedule 10 as amended by Environment Act 1995) Positional Accuracy: Located by supplier to within 10m</p>	A17SW (NW)	852	1	424420 403750

Map ID	Details	Quadrant Reference (Compass)	Estimated Distance From Site	Contact	NGR
7	Discharge Consents Operator: Mr Roy Spenceley Property Type: Mixed Farming Location: High Lee Farm, Hoylandswaine, Penistone, SHEFFIELD, South Yorkshire, S30 6JQ Authority: Environment Agency, North East Region Catchment Area: Dearne Reference: 3631 Permit Version: Not Supplied Effective Date: Not Supplied Issued Date: Not Supplied Revocation Date: Not Supplied Discharge Type: Sewage Effluent Discharge: Freshwater Stream/River Environment: Receiving Water: Un-Named Tributary Shrogg Wood Dike Status: Not Supplied Positional Accuracy: Located by supplier to within 100m	A19SE (NE)	828	1	425950 403850
8	Discharge Consents Operator: Arthur Stanley Property Type: Undefined Or Other Location: Field Adjacent To Wellhouse Farm Off Halifax Road, Penistone, Barnsley, South Yorkshire Authority: Environment Agency, North East Region Catchment Area: Don Tributaries Reference: 3753 Permit Version: 1 Effective Date: 5th December 1983 Issued Date: 5th December 1983 Revocation Date: Not Supplied Discharge Type: Sewage Discharges - Final/Treated Effluent - Not Water Company Discharge: Freshwater Stream/River Environment: Receiving Water: Tributary Of The River Don Status: Transferred from Rivers (Prevention of Pollution) Act 1951-1961 Positional Accuracy: Located by supplier to within 100m	A17NE (N)	897	1	424900 404200
9	Enforcement and Prohibition Notices Location: Penistone, BARNSELY, South Yorkshire, S Permit Reference: Not Given Enforcement Date: 7th March 1996 Details: Press Release HM382, Poor security at the industrial radiography building, under RSA93. Positional Accuracy: Unknown	A8NW (SW)	418	1	425001 402801
10	Enforcement and Prohibition Notices Location: Green Road, Penistone, SHEFFIELD, South Yorkshire, S36 6BU Permit Reference: NOT GIVEN Enforcement Date: 26th February 1998 Details: EA News Release 02/03/1998, Not ensuring cleaning equipment was correctly operated in a manner which prevented dust from escaping. Positional Accuracy: Unknown	A7NE (SW)	541	1	424829 402789
11	Integrated Pollution Controls Name: Hitec Integrity Castings Location: P O Box 77, Green Road, Penistone, SHEFFIELD, South Yorkshire, S36 6BU Authority: Environment Agency, North East Region Permit Reference: BA9452 Dated: 13th March 1998 Process Type: IPC minor (non-substantial) variation to previous variation Description: 2.1 A (F) Iron and Steel processes within the Metal Industry Status: Application has met the requirements for authorisation (but not yet authorised)Not Yet Authorised Positional Accuracy: Manually positioned to the address or location	A8NW (SW)	318	1	425080 402870
11	Integrated Pollution Controls Name: Hi-Tec Integrity Castings Ltd (Dissolved) Location: Green Road, SHEFFIELD, South Yorkshire, S36 6BU Authority: Environment Agency, North East Region Permit Reference: BI0122 Dated: 4th April 2000 Process Type: IPC minor (non-substantial) variation to previous variation Description: 2.1 A (F) Iron and Steel processes within the Metal Industry Status: Revoked - Now IPPC Positional Accuracy: Automatically positioned to the address	A8NW (SW)	322	1	425075 402868

Map ID	Details	Quadrant Reference (Compass)	Estimated Distance From Site	Contact	NGR
11	Integrated Pollution Controls Name: Hi-Tec Integrity Castings Ltd (Dissolved) Location: Green Road, Penistone, Sheffield, South Yorkshire, S36 6BU Authority: Environment Agency, North East Region Permit Reference: BD1466 Dated: 24th November 1998 Process Type: IPC minor (non-substantial) variation to previous variation Description: 2.1 A (F) Iron and Steel processes within the Metal Industry Status: Authorisation superseded by a substantial or non substantial variationSuperseded Positional Accuracy: Automatically positioned to the address	A8NW (SW)	322	1	425075 402868
11	Integrated Pollution Controls Name: Hi-Tec Integrity Castings Ltd (Dissolved) Location: Green Road, Penistone, Sheffield, South Yorkshire, S36 6BU Authority: Environment Agency, North East Region Permit Reference: AR2619 Dated: 26th January 1996 Process Type: IPC application for process that was regulated by HMIP for air releases under previous legislation Description: 2.1 A (F) Iron and Steel processes within the Metal Industry Status: Authorisation superseded by a substantial or non substantial variationSuperseded Positional Accuracy: Automatically positioned to the address	A8NW (SW)	322	1	425075 402868
12	Integrated Pollution Prevention And Control Name: Hi Tec Integrity Castings Ltd Location: Foundry, Green Road, Penistone, Sheffield, South Yorkshire, S36 6BU Authority: Environment Agency, North East Region Permit Reference: Bk6700iy Original Permit Ref: Bk6700iy Effective Date: 1st March 2007 Status: Revoked Application Type: Application App. Sub Type: New Positional Accuracy: Automatically positioned to the address Activity Code: 2.1 A(2) (D) Activity Description: Ferrous Metals; Casting Greater Than 20T/Day Primary Activity: N Activity Code: 2.1 A(1) (B) Activity Description: Ferrous Metals; Producing, Melting Or Refining Primary Activity: Y	A8NW (SW)	322	1	425075 402868
13	Local Authority Pollution Prevention and Controls Name: Readymix (Huddersfield) Ltd Location: Sheffield Road, Penistone, Sheffield Authority: Barnsley Metropolitan Borough Council, Environmental Health and Trading Standards Permit Reference: Ppc/B/15 Dated: 10th February 1993 Process Type: Local Authority Pollution Prevention and Control Description: PG3/1Blending, packing, loading and use of bulk cement Status: Permitted Positional Accuracy: Manually positioned to the road within the address or location	A13NW (NW)	5	2	425202 403334
14	Local Authority Pollution Prevention and Controls Name: Cecil Penney Location: Sheffield Road Garage, Sheffield Road, Penistone, Sheffield, S36 6hf Authority: Barnsley Metropolitan Borough Council, Environmental Health and Trading Standards Permit Reference: Ppc/B/53 Dated: 18th February 1999 Process Type: Local Authority Pollution Prevention and Control Description: PG1/14 Petrol filling station Status: Permitted Positional Accuracy: Manually positioned to the road within the address or location	A13SE (E)	174	2	425495 403157
15	Local Authority Pollution Prevention and Controls Name: Bridge End Garage Location: Barnsley Road, Penistone, SHEFFIELD, South Yorkshire, S36 8AF Authority: Barnsley Metropolitan Borough Council, Environmental Health and Trading Standards Permit Reference: PPC/B/87 Dated: 7th January 2002 Process Type: Local Authority Air Pollution Control Description: PG1/14 Petrol filling station Status: Authorised Positional Accuracy: Automatically positioned to the address	A17SW (NW)	894	2	424346 403692
	Nearest Surface Water Feature	A13NW (N)	60	-	425228 403397

Map ID	Details	Quadrant Reference (Compass)	Estimated Distance From Site	Contact	NGR
16	Pollution Incidents to Controlled Waters Property Type: Industrial Premises Location: Darfield/Source Dove(S) Afu Authority: Environment Agency, North East Region Pollutant: Heavy Fuel Oil Note: Not Supplied Incident Date: 12th June 1993 Incident Reference: 145311 Catchment Area: Not Given Receiving Water: Freshwater Stream/River Cause of Incident: Not Given Incident Severity: Category 2 - Significant Incident Positional Accuracy: Located by supplier to within 100m	A13NE (NE)	12	1	425300 403300
17	Pollution Incidents to Controlled Waters Property Type: Industrial Premises Location: Winterbtm Works/Viad B6462 Don 61 Authority: Environment Agency, North East Region Pollutant: Miscellaneous - Fire water / Foam Note: Not Supplied Incident Date: 2nd November 1993 Incident Reference: 148574 Catchment Area: Not Given Receiving Water: Freshwater Stream/River Cause of Incident: Not Given Incident Severity: Category 3 - Minor Incident Positional Accuracy: Located by supplier to within 100m	A13NE (E)	141	1	425500 403295
17	Pollution Incidents to Controlled Waters Property Type: Water Company Sewage: Foul Sewer Location: Winterbtm Works/Viad B6462 Don 61 Authority: Environment Agency, North East Region Pollutant: Chemicals - Paints / Dyes Note: Not Supplied Incident Date: 9th March 1994 Incident Reference: 150151 Catchment Area: Not Given Receiving Water: Freshwater Stream/River Cause of Incident: Not Given Incident Severity: Category 3 - Minor Incident Positional Accuracy: Located by supplier to within 100m	A13NE (E)	142	1	425500 403300
17	Pollution Incidents to Controlled Waters Property Type: Other General Premises Location: Winterbtm Works/Viad B6462 Don 61 Authority: Environment Agency, North East Region Pollutant: Miscellaneous - Unknown Note: Not Supplied Incident Date: 22nd January 1994 Incident Reference: 150142 Catchment Area: Not Given Receiving Water: Freshwater Stream/River Cause of Incident: Not Given Incident Severity: Category 3 - Minor Incident Positional Accuracy: Located by supplier to within 100m	A13NE (E)	146	1	425505 403295
17	Pollution Incidents to Controlled Waters Property Type: Water Company Sewage: Foul Sewer Location: Winterbtm Works/Viad B6462 Don 61 Authority: Environment Agency, North East Region Pollutant: Unknown Sewage Note: Not Supplied Incident Date: 21st March 1994 Incident Reference: 150308 Catchment Area: Not Given Receiving Water: Freshwater Stream/River Cause of Incident: Not Given Incident Severity: Category 3 - Minor Incident Positional Accuracy: Located by supplier to within 100m	A13NE (E)	147	1	425505 403300
17	Pollution Incidents to Controlled Waters Property Type: Industrial Premises Location: Winterbtm Works/Viad B6462 Don 61 Authority: Environment Agency, North East Region Pollutant: Chemicals - Resins Note: Not Supplied Incident Date: 29th September 1992 Incident Reference: 137855 Catchment Area: Not Given Receiving Water: Freshwater Stream/River Cause of Incident: Not Given Incident Severity: Category 2 - Significant Incident Positional Accuracy: Located by supplier to within 100m	A13NE (E)	148	1	425505 403305

Map ID	Details	Quadrant Reference (Compass)	Estimated Distance From Site	Contact	NGR
18	Pollution Incidents to Controlled Waters Property Type: Water Company Sewage: Foul Sewer Location: Winterbtm Works/Viad B6462 Don 61 Authority: Environment Agency, North East Region Pollutant: Crude Sewage Note: Not Supplied Incident Date: 24th December 1994 Incident Reference: 153743 Catchment Area: Not Given Receiving Water: Freshwater Stream/River Cause of Incident: Not Given Incident Severity: Category 2 - Significant Incident Positional Accuracy: Located by supplier to within 100m	A13SE (E)	154	1	425500 403200
19	Pollution Incidents to Controlled Waters Property Type: Industrial Premises Location: Viad B 6462/Inter A628/B6462 Don 62 Authority: Environment Agency, North East Region Pollutant: Rubbish Note: Not Supplied Incident Date: 7th June 1989 Incident Reference: 100305 Catchment Area: Not Given Receiving Water: Freshwater Stream/River Cause of Incident: Not Given Incident Severity: Category 3 - Minor Incident Positional Accuracy: Located by supplier to within 100m	A13NE (E)	240	1	425600 403300
20	Pollution Incidents to Controlled Waters Property Type: Oil Storage Depot Location: Sheffield Road Authority: Environment Agency, North East Region Pollutant: Oils - Unknown Note: Not Supplied Incident Date: 25th January 1989 Incident Reference: 6735 Catchment Area: Not Given Receiving Water: Freshwater Stream/River Cause of Incident: Not Given Incident Severity: Category 3 - Minor Incident Positional Accuracy: Located by supplier to within 100m	A13SW (SW)	270	1	425001 403001
20	Pollution Incidents to Controlled Waters Property Type: Industrial Premises Location: Winterbtm Works/Viad B6462 Don 61 Authority: Environment Agency, North East Region Pollutant: Rubbish Note: Not Supplied Incident Date: 17th May 1991 Incident Reference: 122807 Catchment Area: Not Given Receiving Water: Freshwater Stream/River Cause of Incident: Not Given Incident Severity: Category 3 - Minor Incident Positional Accuracy: Located by supplier to within 100m	A13SW (SW)	273	1	425001 402996
21	Pollution Incidents to Controlled Waters Property Type: Industrial Premises Location: Winterbtm Works/Viad B6462 Don 61 Authority: Environment Agency, North East Region Pollutant: Oils - Unknown Note: Not Supplied Incident Date: 21st March 1994 Incident Reference: 150310 Catchment Area: Not Given Receiving Water: Freshwater Stream/River Cause of Incident: Not Given Incident Severity: Category 3 - Minor Incident Positional Accuracy: Located by supplier to within 100m	A14NW (E)	340	1	425700 403300
22	Pollution Incidents to Controlled Waters Property Type: Water Company Sewage: Foul Sewer Location: Sheffield Road Authority: Environment Agency, North East Region Pollutant: Unknown Sewage Note: Not Supplied Incident Date: 23rd January 1989 Incident Reference: 6728 Catchment Area: Not Given Receiving Water: Freshwater Stream/River Cause of Incident: Not Given Incident Severity: Category 3 - Minor Incident Positional Accuracy: Located by supplier to within 100m	A14SW (E)	345	1	425700 403200

Map ID	Details	Quadrant Reference (Compass)	Estimated Distance From Site	Contact	NGR
23	Pollution Incidents to Controlled Waters Property Type: Water Company Sewage: Foul Sewer Location: Off Sheffield Road, Spring Vale, PENISTONE Authority: Environment Agency, North East Region Pollutant: Other Sewage Note: Fish Killed: No Information Incident Date: 24th April 1997 Incident Reference: SH970132 Catchment Area: Don Receiving Water: Freshwater Stream/River Cause of Incident: Not Given Incident Severity: Category 3 - Minor Incident Positional Accuracy: Located by supplier to within 100m	A14NW (E)	389	1	425750 403250
24	Pollution Incidents to Controlled Waters Property Type: Water Company Sewage: Foul Sewer Location: Winterbtm Works/Viad B6462 Don 61 Authority: Environment Agency, North East Region Pollutant: Unknown Sewage Note: Not Supplied Incident Date: 8th May 1992 Incident Reference: 133067 Catchment Area: Not Given Receiving Water: Freshwater Stream/River Cause of Incident: Not Given Incident Severity: Category 3 - Minor Incident Positional Accuracy: Located by supplier to within 100m	A14SW (E)	444	1	425800 403200
25	Pollution Incidents to Controlled Waters Property Type: Other General Premises Location: Winterbtm Works/Viad B6462 Don 61 Authority: Environment Agency, North East Region Pollutant: Mud/Clay/Soil Note: Not Supplied Incident Date: 13th May 1994 Incident Reference: 151054 Catchment Area: Not Given Receiving Water: Freshwater Stream/River Cause of Incident: Not Given Incident Severity: Category 3 - Minor Incident Positional Accuracy: Located by supplier to within 100m	A17SE (NW)	446	1	424900 403700
26	Pollution Incidents to Controlled Waters Property Type: Industrial Premises Location: Winterbtm Works/Viad B6462 Don 61 Authority: Environment Agency, North East Region Pollutant: Oils - Unknown Note: Not Supplied Incident Date: 2nd April 1990 Incident Reference: 109135 Catchment Area: Not Given Receiving Water: Freshwater Stream/River Cause of Incident: Not Given Incident Severity: Category 3 - Minor Incident Positional Accuracy: Located by supplier to within 100m	A9NW (SE)	500	1	425700 402900
27	Pollution Incidents to Controlled Waters Property Type: Other General Premises Location: Viad B 6462/Inter A628/B6462 Don 62 Authority: Environment Agency, North East Region Pollutant: Not Given Note: Not Supplied Incident Date: 21st June 1991 Incident Reference: 123612 Catchment Area: Not Given Receiving Water: Freshwater Stream/River Cause of Incident: Not Given Incident Severity: Category 3 - Minor Incident Positional Accuracy: Located by supplier to within 100m	A17SE (NW)	535	1	424700 403600
28	Pollution Incidents to Controlled Waters Property Type: Highway/Car Park Location: Viad B 6462/Inter A628/B6462 Don 62 Authority: Environment Agency, North East Region Pollutant: Oils - Diesel (Including Agricultural) Note: Not Supplied Incident Date: 6th May 1993 Incident Reference: 144353 Catchment Area: Not Given Receiving Water: Freshwater Stream/River Cause of Incident: Not Given Incident Severity: Category 2 - Significant Incident Positional Accuracy: Located by supplier to within 100m	A17SE (NW)	586	1	424700 403695

Map ID	Details	Quadrant Reference (Compass)	Estimated Distance From Site	Contact	NGR
28	Pollution Incidents to Controlled Waters Property Type: Domestic/Residential Location: Viad B 6462/Inter A628/B6462 Don 62 Authority: Environment Agency, North East Region Pollutant: Mud/Clay/Soil Note: Not Supplied Incident Date: 27th April 1994 Incident Reference: 150829 Catchment Area: Not Given Receiving Water: Freshwater Stream/River Cause of Incident: Not Given Incident Severity: Category 3 - Minor Incident Positional Accuracy: Located by supplier to within 100m	A17SE (NW)	589	1	424700 403700
29	Pollution Incidents to Controlled Waters Property Type: Cattle (Dairy) Farming: Other Location: Castle Farm, Green Road, PENISTONE Authority: Environment Agency, North East Region Pollutant: Miscellaneous - Fire water / Foam Note: No Fish Killed Incident Date: 24th April 1997 Incident Reference: SH970131 Catchment Area: Don Tributaries Receiving Water: Freshwater Stream/River Cause of Incident: Not Given Incident Severity: Category 3 - Minor Incident Positional Accuracy: Located by supplier to within 100m	A8NE (S)	608	1	425500 402600
30	Pollution Incidents to Controlled Waters Property Type: Water Company Sewage: Foul Sewer Location: Winterbtm Works/Viad B6462 Don 61 Authority: Environment Agency, North East Region Pollutant: Crude Sewage Note: Not Supplied Incident Date: 4th March 1994 Incident Reference: 150311 Catchment Area: Not Given Receiving Water: Freshwater Stream/River Cause of Incident: Not Given Incident Severity: Category 2 - Significant Incident Positional Accuracy: Located by supplier to within 100m	A7NE (SW)	695	1	424700 402700
31	Pollution Incidents to Controlled Waters Property Type: Domestic/Residential Location: Winterbtm Works/Viad B6462 Don 61 Authority: Environment Agency, North East Region Pollutant: Sewage Debris/Litter Note: Not Supplied Incident Date: 19th September 1993 Incident Reference: 147838 Catchment Area: Not Given Receiving Water: Freshwater Stream/River Cause of Incident: Not Given Incident Severity: Category 2 - Significant Incident Positional Accuracy: Located by supplier to within 100m	A7NE (SW)	711	1	424600 402800
32	Pollution Incidents to Controlled Waters Property Type: Industrial Premises Location: Winterbtm Works/Viad B6462 Don 61 Authority: Environment Agency, North East Region Pollutant: Rubbish Note: Not Supplied Incident Date: 15th May 1991 Incident Reference: 122353 Catchment Area: Not Given Receiving Water: Freshwater Stream/River Cause of Incident: Not Given Incident Severity: Category 3 - Minor Incident Positional Accuracy: Located by supplier to within 100m	A14SE (E)	785	1	426100 403000
33	Pollution Incidents to Controlled Waters Property Type: Landfill/Waste Disposal Site Location: Winterbtm Works/Viad B6462 Don 61 Authority: Environment Agency, North East Region Pollutant: Unknown Sewage Note: Not Supplied Incident Date: 4th August 1990 Incident Reference: 113435 Catchment Area: Not Given Receiving Water: Freshwater Stream/River Cause of Incident: Not Given Incident Severity: Category 2 - Significant Incident Positional Accuracy: Located by supplier to within 100m	A7NW (SW)	850	1	424500 402700

Map ID	Details	Quadrant Reference (Compass)	Estimated Distance From Site	Contact	NGR
34	Pollution Incidents to Controlled Waters Property Type: Other General Premises Location: Don At, THURLSTONE Authority: Environment Agency, North East Region Pollutant: Unknown Note: No Fish Killed Incident Date: 3rd February 1995 Incident Reference: SH950083 Catchment Area: Don Receiving Water: Freshwater Stream/River Cause of Incident: Not Given Incident Severity: Category 2 - Significant Incident Positional Accuracy: Located by supplier to within 100m	A17SW (NW)	894	1	424400 403800
35	Pollution Incidents to Controlled Waters Property Type: Government Establishment Location: Bridge Oxspring/Winterbtm Works Don 60 Authority: Environment Agency, North East Region Pollutant: Miscellaneous - Urban Runoff Note: Not Supplied Incident Date: 16th August 1991 Incident Reference: 125374 Catchment Area: Not Given Receiving Water: Freshwater Stream/River Cause of Incident: Not Given Incident Severity: Category 3 - Minor Incident Positional Accuracy: Located by supplier to within 100m	A7NW (SW)	911	1	424500 402600
35	Pollution Incidents to Controlled Waters Property Type: Domestic/Residential Location: Viad B 6462/Inter A628/B6462 Don 62 Authority: Environment Agency, North East Region Pollutant: Chemicals - Detergents/Surfactant Note: Not Supplied Incident Date: 13th July 1989 Incident Reference: 101365 Catchment Area: Not Given Receiving Water: Freshwater Stream/River Cause of Incident: Not Given Incident Severity: Category 3 - Minor Incident Positional Accuracy: Located by supplier to within 100m	A7NW (SW)	914	1	424500 402595
36	Pollution Incidents to Controlled Waters Property Type: Fire Water Location: River Don, PENISTONE Authority: Environment Agency, North East Region Pollutant: Oils - Unknown Note: No Fish Killed Incident Date: 22nd May 1997 Incident Reference: SH970222 Catchment Area: Don Receiving Water: Freshwater Stream/River Cause of Incident: Not Given Incident Severity: Category 3 - Minor Incident Positional Accuracy: Located by supplier to within 100m	A17SW (NW)	940	1	424300 403700
36	Pollution Incidents to Controlled Waters Property Type: Water Company Sewage: Sewage Treatment Works Location: Penistone, Millhouse Green, BARN斯LEY Authority: Environment Agency, North East Region Pollutant: Sewage - Treated Effluent Note: River Don; Fish Killed: No Information Incident Date: 4th May 1998 Incident Reference: SH980196 Catchment Area: Don Tributaries Receiving Water: Freshwater Stream/River Cause of Incident: Not Given Incident Severity: Category 3 - Minor Incident Positional Accuracy: Located by supplier to within 100m	A17SW (NW)	960	1	424300 403750
37	Pollution Incidents to Controlled Waters Property Type: Other General Premises Location: Winterbtm Works/Viad B6462 Don 61 Authority: Environment Agency, North East Region Pollutant: Miscellaneous - No Visible Pollution/Nothing Found Note: Not Supplied Incident Date: 20th November 1992 Incident Reference: 138928 Catchment Area: Not Given Receiving Water: Freshwater Stream/River Cause of Incident: Not Given Incident Severity: Category 2 - Significant Incident Positional Accuracy: Located by supplier to within 100m	A7NW (SW)	989	1	424400 402600

Map ID	Details	Quadrant Reference (Compass)	Estimated Distance From Site	Contact	NGR
	River Quality Name: River_Don GQA Grade: River Quality B Reach: Cubley_Brook_Cheesebottom_St Estimated Distance (km): 3.7 Flow Rate: Flow less than 0.62 cumecs Flow Type: River Year: 2000	A13NE (E)	16	1	425378 403269
	River Quality Name: River_Don GQA Grade: River Quality C Reach: Scout_Dyke_Cubley_Broo Estimated Distance (km): 1.3 Flow Rate: Flow less than 0.62 cumecs Flow Type: River Year: 2000	A13NW (N)	16	1	425244 403377
	River Quality Name: Cubley_Brook GQA Grade: River Quality E Reach: The_Green_River_Do Estimated Distance (km): 1.3 Flow Rate: Flow less than 0.31 cumecs Flow Type: River Year: 2000	A13SE (E)	44	1	425378 403219
	River Quality Name: River_Don GQA Grade: River Quality B Reach: Split_Scout_Dyk Estimated Distance (km): 4 Flow Rate: Flow less than 0.31 cumecs Flow Type: River Year: 2000	A17SE (NW)	642	1	424736 403818
	River Quality Name: Scout_Dyke GQA Grade: River Quality B Reach: Fox_Hill_River_Do Estimated Distance (km): 2.3 Flow Rate: Flow less than 0.31 cumecs Flow Type: River Year: 2000	A17SE (NW)	642	1	424736 403818
38	River Quality Biology Sampling Points Name: Don Reach: Cubley Brook To Cheesebottom Stw Estimated Distance: 3.70 Positional Accuracy: Located by supplier to within 10m Year: 1990 GQA Grade: Not Supplied Year: 1995 GQA Grade: River Quality Biology GQA Grade D - Fair Year: 2000 GQA Grade: River Quality Biology GQA Grade C - Fairly Good Year: 2002 GQA Grade: River Quality Biology GQA Grade C - Fairly Good Year: 2003 GQA Grade: River Quality Biology GQA Grade C - Fairly Good Year: 2004 GQA Grade: River Quality Biology GQA Grade C - Fairly Good Year: 2005 GQA Grade: River Quality Biology GQA Grade C - Fairly Good Year: 2006 GQA Grade: River Quality Biology GQA Grade C - Fairly Good	A13NE (E)	189	1	425537 403338

Map ID	Details	Quadrant Reference (Compass)	Estimated Distance From Site	Contact	NGR
39	River Quality Biology Sampling Points Name: Don Reach: Scout Dyke To Cubley Brook Estimated Distance: 1.30 Positional Accuracy: Located by supplier to within 10m Year: 1990 GQA Grade: River Quality Biology GQA Grade D - Fair Year: 1995 GQA Grade: River Quality Biology GQA Grade C - Fairly Good Year: 2000 GQA Grade: River Quality Biology GQA Grade C - Fairly Good Year: 2002 GQA Grade: River Quality Biology GQA Grade C - Fairly Good Year: 2003 GQA Grade: River Quality Biology GQA Grade C - Fairly Good Year: 2004 GQA Grade: River Quality Biology GQA Grade D - Fair Year: 2005 GQA Grade: River Quality Biology GQA Grade D - Fair Year: 2006 GQA Grade: River Quality Biology GQA Grade D - Fair	A17SE (NW)	680	1	424692 403828
40	River Quality Chemistry Sampling Points Name: Cubley Brook Reach: The Green To River Don Estimated Distance: 1.30 Objective: River Ecosystem Class 3: Fairly Good Quality Positional Accuracy: Located by supplier to within 100m Year: 1990 GQA Grade: River Quality Chemistry GQA Grade C - Fairly Good Compliance: Not Supplied Year: 1993 GQA Grade: River Quality Chemistry GQA Grade C - Fairly Good Compliance: Compliant Year: 1994 GQA Grade: River Quality Chemistry GQA Grade E - Poor Compliance: Marginal Year: 1995 GQA Grade: River Quality Chemistry GQA Grade E - Poor Compliance: Significant Failure Year: 1996 GQA Grade: River Quality Chemistry GQA Grade E - Poor Compliance: Significant Failure Year: 1997 GQA Grade: River Quality Chemistry GQA Grade D - Fair Compliance: Significant Failure Year: 1998 GQA Grade: River Quality Chemistry GQA Grade D - Fair Compliance: Significant Failure Year: 1999 GQA Grade: River Quality Chemistry GQA Grade E - Poor Compliance: Significant Failure Year: 2000 GQA Grade: River Quality Chemistry GQA Grade E - Poor Compliance: Significant Failure Year: 2001 GQA Grade: River Quality Chemistry GQA Grade E - Poor Compliance: Marginal Year: 2002 GQA Grade: River Quality Chemistry GQA Grade D - Fair Compliance: Marginal Year: 2003 GQA Grade: River Quality Chemistry GQA Grade D - Fair Compliance: Marginal Year: 2004 GQA Grade: River Quality Chemistry GQA Grade C - Fairly Good Compliance: Compliant Year: 2005 GQA Grade: River Quality Chemistry GQA Grade D - Fair Compliance: Marginal Year: 2006 GQA Grade: River Quality Chemistry GQA Grade C - Fairly Good Compliance: Marginal	A13NW (W)	176	1	425000 403300

Map ID	Details	Quadrant Reference (Compass)	Estimated Distance From Site	Contact	NGR
41	River Quality Chemistry Sampling Points Name: River Don Reach: Scout Dyke To Cubley Brook Estimated Distance: 1.30 Objective: River Ecosystem Class 2: Good Quality Positional Accuracy: Located by supplier to within 100m Year: 1990 GQA Grade: River Quality Chemistry GQA Grade B - Good Compliance: Not Supplied Year: 1993 GQA Grade: River Quality Chemistry GQA Grade B - Good Compliance: Compliant Year: 1994 GQA Grade: River Quality Chemistry GQA Grade B - Good Compliance: Compliant Year: 1995 GQA Grade: River Quality Chemistry GQA Grade B - Good Compliance: Compliant Year: 1996 GQA Grade: River Quality Chemistry GQA Grade B - Good Compliance: Compliant Year: 1997 GQA Grade: River Quality Chemistry GQA Grade B - Good Compliance: Compliant Year: 1998 GQA Grade: River Quality Chemistry GQA Grade B - Good Compliance: Compliant Year: 1999 GQA Grade: River Quality Chemistry GQA Grade B - Good Compliance: Compliant Year: 2000 GQA Grade: River Quality Chemistry GQA Grade C - Fairly Good Compliance: Marginal Year: 2001 GQA Grade: River Quality Chemistry GQA Grade C - Fairly Good Compliance: Marginal Year: 2002 GQA Grade: River Quality Chemistry GQA Grade C - Fairly Good Compliance: Marginal Year: 2003 GQA Grade: River Quality Chemistry GQA Grade B - Good Compliance: Compliant Year: 2004 GQA Grade: River Quality Chemistry GQA Grade B - Good Compliance: Compliant Year: 2005 GQA Grade: River Quality Chemistry GQA Grade B - Good Compliance: Compliant Year: 2006 GQA Grade: River Quality Chemistry GQA Grade B - Good Compliance: Compliant	A17SE (NW)	589	1	424700 403700

Map ID	Details	Quadrant Reference (Compass)	Estimated Distance From Site	Contact	NGR
42	River Quality Chemistry Sampling Points Name: Scout Dyke Reach: Fox Hill To Ingbirchworth Stw Estimated Distance: 2.30 Objective: River Ecosystem Class 2: Good Quality Positional Accuracy: Located by supplier to within 100m Year: 1990 GQA Grade: River Quality Chemistry GQA Grade B - Good Compliance: Not Supplied Year: 1993 GQA Grade: River Quality Chemistry GQA Grade B - Good Compliance: Compliant Year: 1994 GQA Grade: River Quality Chemistry GQA Grade B - Good Compliance: Compliant Year: 1995 GQA Grade: River Quality Chemistry GQA Grade B - Good Compliance: Compliant Year: 1996 GQA Grade: River Quality Chemistry GQA Grade B - Good Compliance: Compliant Year: 1997 GQA Grade: River Quality Chemistry GQA Grade B - Good Compliance: Compliant Year: 1998 GQA Grade: River Quality Chemistry GQA Grade B - Good Compliance: Compliant Year: 1999 GQA Grade: River Quality Chemistry GQA Grade B - Good Compliance: Compliant Year: 2000 GQA Grade: River Quality Chemistry GQA Grade B - Good Compliance: Compliant Year: 2001 GQA Grade: River Quality Chemistry GQA Grade B - Good Compliance: Compliant Year: 2002 GQA Grade: River Quality Chemistry GQA Grade B - Good Compliance: Compliant Year: 2003 GQA Grade: River Quality Chemistry GQA Grade C - Fairly Good Compliance: Significant Failure Year: 2004 GQA Grade: River Quality Chemistry GQA Grade C - Fairly Good Compliance: Marginal Year: 2005 GQA Grade: River Quality Chemistry GQA Grade C - Fairly Good Compliance: Marginal Year: 2006 GQA Grade: River Quality Chemistry GQA Grade B - Good Compliance: Compliant	A17SE (NW)	796	1	424600 403900
43	Substantiated Pollution Incident Register Authority: Environment Agency - North East Region, Ridings Area Incident Date: 4th November 2002 Incident Reference: 118645 Water Impact: Category 4 - No Impact Air Impact: Category 4 - No Impact Land Impact: Category 2 - Significant Incident Positional Accuracy: Located by supplier to within 100m Pollutant: Specific Waste Materials: Containers	A13NW (NW)	0	1	425200 403300
44	Substantiated Pollution Incident Register Authority: Environment Agency - North East Region, Ridings Area Incident Date: 10th July 2001 Incident Reference: 15273 Water Impact: Category 2 - Significant Incident Air Impact: Category 4 - No Impact Land Impact: Category 4 - No Impact Positional Accuracy: Located by supplier to within 10m Pollutant: Storm Sewage	A7NE (SW)	678	1	424690 402736

Map ID	Details	Quadrant Reference (Compass)	Estimated Distance From Site	Contact	NGR
45	Water Abstractions Operator: William Cook Hi-Tec Integrity Ltd Licence Number: 2/27/05/010 Permit Version: 100 Location: Borehole X2 - Coal Measures - Penistone Authority: Environment Agency, North East Region Abstraction: Mineral Products: General Use (Medium Loss) Abstraction Type: Water may be abstracted from a single point Source: Groundwater Daily Rate (m3): 136 Yearly Rate (m3): 45460 Details: Foundry, Green Road, Penistone. Authorised Start: 01 January Authorised End: 31 December Permit Start Date: 31st May 1996 Permit End Date: Not Supplied Positional Accuracy: Located by supplier to within 10m	A8NW (SW)	342	1	425000 402900
46	Water Abstractions Operator: Yorkshire Water Plc Licence Number: 2/27/05/016 Permit Version: Not Supplied Location: Location Description Not Available Authority: Environment Agency, North East Region Abstraction: Water Undertaking Abstraction Type: Not Supplied Source: Groundwater Daily Rate (m3): 6319 Yearly Rate (m3): 1782032 Details: Coal Measures Licence Revoked Authorised Start: Not Supplied Authorised End: Not Supplied Permit Start Date: Not Supplied Permit End Date: Not Supplied Positional Accuracy: Located by supplier to within 100m	A9NW (SE)	718	1	425700 402600
	Water Abstractions Operator: Winterbottom (Wiredrawers) Ltd Licence Number: 2/27/05/104 Permit Version: 100 Location: River Don Authority: Environment Agency, North East Region Abstraction: Textiles And Leather: General Use (Medium Loss) Abstraction Type: Water may be abstracted from a single point Source: Surface Daily Rate (m3): 36 Yearly Rate (m3): 8728 Details: Oxspring Wire Mills, Nr. Sheffield Authorised Start: 01 January Authorised End: 31 December Permit Start Date: 17th March 1966 Permit End Date: Not Supplied Positional Accuracy: Located by supplier to within 100m	A10NW (SE)	1097	1	426300 402700
	Water Abstractions Operator: N & P Linley Licence Number: 2/27/08/084 Permit Version: 100 Location: Spring Fed Trough Authority: Environment Agency, North East Region Abstraction: General Farming And Domestic Abstraction Type: Water may be abstracted from a single point Source: Groundwater Daily Rate (m3): 2 Yearly Rate (m3): 664 Details: Cat Hill Farm, Hoyland Swaine, Penistone Authorised Start: 01 January Authorised End: 31 December Permit Start Date: 7th January 1970 Permit End Date: Not Supplied Positional Accuracy: Located by supplier to within 100m	(N)	1983	1	424840 405300
	Groundwater Vulnerability Geological Classification: Minor Aquifer (Variably permeable) - These can be fractured or potentially fractured rocks, which do not have a high primary permeability, or other formations of variable permeability including unconsolidated deposits. Although not producing large quantities of water for abstraction, they are important for local supplies and in supplying base flow to rivers Soil Classification: Soils of Low Leaching Potential - Soils in which pollutants are unlikely to penetrate the soil layer because water movement is largely horizontal or they have large ability to attenuate diffuse pollutants. Lateral flow from these soils contribute to groundwater recharge elsewhere in the catchment Map Sheet: Sheet 11 South Pennines Scale: 1:100,000	A14SW (SE)	0	1	425615 402953

Map ID	Details	Quadrant Reference (Compass)	Estimated Distance From Site	Contact	NGR
	Drift Deposits None				
	Extreme Flooding from Rivers or Sea without Defences Flood Plain Type: Fluvial Boundary Accuracy: As Supplied	A13NW (N)	72	1	425250 403415
	Flooding from Rivers or Sea without Defences Flood Plain Type: Fluvial Boundary Accuracy: As Supplied	A13NW (N)	72	1	425250 403415
	Areas Benefiting from Flood Defences None				
	Flood Water Storage Areas None				
	Flood Defences None				

Map ID	Details	Quadrant Reference (Compass)	Estimated Distance From Site	Contact	NGR
47	BGS Recorded Landfill Sites Site Name: Stottercliffe Road Location: PENISTONE, South Yorkshire Authority: British Geological Survey, National Geoscience Information Service Ground Water: Threat to ground water Surface Water: Threat to surface water Geology: N/A Positional Accuracy: Positioned by the supplier Boundary Accuracy: Moderate	A12NW (W)	865	3	424305 403345
48	Historical Landfill Sites Licence Holder: David Brown Gear Industries Location: Churchfield Road, Penistone Name: Penistone Church Operator Location: Not Supplied Boundary Accuracy: As Supplied Provider Reference: EAHLD04382 First Input Date: 2nd February 1987 Last Input Date: 31st December 1991 Specified Waste Type: Deposited Waste included Inert and Industrial Waste EA Waste Ref: Not Supplied Regis Ref: Not Supplied WRC Ref: 4400/0506 BGS Ref: Not Supplied Other Ref: WD20 B546, 4400/B546, 20B546(104)	A13SW (SW)	40	1	425161 403165
49	Historical Landfill Sites Licence Holder: Barnsley Metropolitan Borough Council Amenities and Recreation Dept Location: Penistone, South Yorkshire Name: Stottercliffe Road Operator Location: Not Supplied Boundary Accuracy: As Supplied Provider Reference: EAHLD04305 First Input Date: 30th April 1978 Last Input Date: 31st December 1984 Specified Waste Type: Deposited Waste included Inert and Industrial Waste EA Waste Ref: Not Supplied Regis Ref: Not Supplied WRC Ref: 4400/0413 BGS Ref: 714 Other Ref: 20B60(10), 4400/B60, WD20 B60	A12NW (W)	788	1	424384 403391
50	Historical Landfill Sites Licence Holder: G Lonigden Location: Cubley, Sheffield Name: Mortimer Road Operator Location: Not Supplied Boundary Accuracy: As Supplied Provider Reference: EAHLD04383 First Input Date: Not Supplied Last Input Date: Not Supplied Specified Waste Type: Not Supplied EA Waste Ref: Not Supplied Regis Ref: Not Supplied WRC Ref: 4400/0437 BGS Ref: Not Supplied Other Ref: 4400/(34)	A7SE (SW)	827	1	424736 402488
51	Historical Landfill Sites Licence Holder: London Homes Location: Cubley Name: Moorside Avenue Operator Location: Not Supplied Boundary Accuracy: As Supplied Provider Reference: EAHLD04384 First Input Date: Not Supplied Last Input Date: Not Supplied Specified Waste Type: Not Supplied EA Waste Ref: Not Supplied Regis Ref: Not Supplied WRC Ref: Not Supplied BGS Ref: Not Supplied Other Ref: 4400/B65	A7SE (SW)	967	1	424624 402398

Map ID	Details	Quadrant Reference (Compass)	Estimated Distance From Site	Contact	NGR
52	Licensed Waste Management Facilities (Locations) Licence Number: 60607 Location: Sheffield Road, Springvale, Penistone, Barnsley, South Yorkshire, S36 6HJ Operator Name: Regional Waste Recycling Plc Operator Location: 2 Cecil Court, 49-55 London Road, Enfield, Middlesex, EN2 6DE Authority: Environment Agency - North East Region, Ridings Area Site Category: Household, Commercial And Industrial Transfer Stations Licence Status: Transferred Issued: 14th June 1993 Last Modified: Not Supplied Expires: Not Supplied Suspended: Not Supplied Revoked: Not Supplied Surrendered: Not Supplied IPPC Reference: Not Supplied Positional Accuracy: Located by supplier to within 10m	A14NW (E)	308	1	425670 403260
53	Licensed Waste Management Facilities (Locations) Licence Number: 65406 Location: Unit 5 Laurence Works, Sheffield Road, Penistone, Sheffield, South Yorkshire, S36 6HF Operator Name: Penistone Waste Management Ltd Operator Location: Unit Laurence Works, Sheffield Road, Penistone, Sheffield, South Yorkshire, S36 6HF Authority: Environment Agency - North East Region, Ridings Area Site Category: Household, Commercial And Industrial Transfer Stations Licence Status: Issued Issued: 4th May 2005 Last Modified: Not Supplied Expires: Not Supplied Suspended: Not Supplied Revoked: Not Supplied Surrendered: Not Supplied IPPC Reference: Not Supplied Positional Accuracy: Located by supplier to within 10m	A9NW (SE)	544	1	425670 402810
54	Licensed Waste Management Facilities (Locations) Licence Number: 65253 Location: 33 Barnsley Road, Penistone, Barnsley, South Yorkshire, S36 8AE Operator Name: Wood Kathrine Operator Location: 33 Barnsley Road, Penistone, Barnsley, South Yorkshire, S36 8AE Authority: Environment Agency - North East Region, Ridings Area Site Category: Clinical Waste Transfer Stations Licence Status: Issued Issued: 30th January 2003 Last Modified: Not Supplied Expires: Not Supplied Suspended: Not Supplied Revoked: Not Supplied Surrendered: Not Supplied IPPC Reference: Not Supplied Positional Accuracy: Located by supplier to within 10m	A17NE (NW)	790	1	424772 404027
	Local Authority Landfill Coverage Name: Barnsley Metropolitan Borough Council - Has supplied landfill data		0	2	425819 399695
55	Local Authority Recorded Landfill Sites Location: Not Supplied Reference: 104 Authority: Barnsley Metropolitan Borough Council, Environmental Health and Trading Standards Last Reported Status: Unknown Types of Waste: Not Supplied Date of Closure: Not Supplied Positional Accuracy: Positioned by the supplier Boundary Quality: Moderate	A13SW (SW)	33	2	425167 403170
56	Local Authority Recorded Landfill Sites Location: Not Supplied Reference: 10 Authority: Barnsley Metropolitan Borough Council, Environmental Health and Trading Standards Last Reported Status: Unknown Types of Waste: Not Supplied Date of Closure: Not Supplied Positional Accuracy: Positioned by the supplier Boundary Quality: Moderate	A12NW (W)	802	2	424368 403353

Map ID	Details	Quadrant Reference (Compass)	Estimated Distance From Site	Contact	NGR
57	<p>Local Authority Recorded Landfill Sites</p> <p>Location: Not Supplied Reference: 34 Authority: Barnsley Metropolitan Borough Council, Environmental Health and Trading Standards</p> <p>Last Reported Status: Unknown Types of Waste: Not Supplied Date of Closure: Not Supplied Positional Accuracy: Positioned by the supplier Boundary Quality: Moderate</p>	A7SE (SW)	829	2	424735 402487
58	<p>Registered Landfill Sites</p> <p>Licence Holder: Hi-Tec Integrity Castings Ltd Licence Reference: WD20 B 546 MOD 1 Site Location: Churchfield Road, Penistone, Sheffield, South Yorkshire Licence Easting: 425100 Licence Northing: 403150 Operator Location: As Site Address Authority: Environment Agency - North East Region, Ridings Area Site Category: Landfill Max Input Rate: Medium (Equal to or greater than 25,000 and less than 75,000 tonnes per year) Waste Source: Waste produced/controlled by licence holder Restrictions: Status: Licence lapsed/cancelled/defunct/not applicable/surrenderedCancelled Dated: 1st February 1987 Preceded By: Not Given Licence: Superseded By: Not Given Licence: Positional Accuracy: Manually positioned to the address or location Boundary Accuracy: Not Applicable Authorised Waste: Chelmsford 50 Sand/7.5% Cement Mix Furane Sand Environment Agency Other Foundry Sands must give specific authorisation for this waste to be accepted Waste requires prior approval</p>	A13SW (SW)	103	1	425100 403150
59	<p>Registered Landfill Sites</p> <p>Licence Holder: Barnsley M.B.C. Licence Reference: WD20 B 60 Site Location: Stottercliffe Road, Penistone, Sheffield, South Yorkshire Licence Easting: 424200 Licence Northing: 403350 Operator Location: Amenities/Recreation, 50 Huddersfield Road, Barnsley, South Yorkshire Authority: Environment Agency - North East Region, Ridings Area Site Category: Landfill Max Input Rate: Large (Equal to or greater than 75,000 and less than 250,000 tonnes per year) Waste Source: No known restriction on source of waste Restrictions: Status: Licence lapsed/cancelled/defunct/not applicable/surrenderedCancelled Dated: 1st April 1978 Preceded By: Not Given Licence: Superseded By: Not Given Licence: Positional Accuracy: Manually positioned to the address or location Boundary Accuracy: Not Applicable Authorised Waste: Construction And Demolition Wastes Foundry Sand Prohibited Waste: Liquids In Containers Over 4l Cap. Slurry In Containers Over 4l Cap.</p>	A11NE (W)	970	1	424200 403350

Map ID	Details	Quadrant Reference (Compass)	Estimated Distance From Site	Contact	NGR
60	<p>Registered Waste Transfer Sites</p> <p>Licence Holder: The Tank Exchange Licence Reference: WD20 B 914 Site Location: Sheffield Road, Spring Vale, Penistone, SHEFFIELD, South Yorkshire, S30 6UG</p> <p>Operator Location: Lowden House, Barnsley Road, BARNSELEY, South Yorkshire, S75 3JU Authority: Environment Agency - North East Region, Ridings Area Site Category: Transfer Max Input Rate: Undefined Waste Source: No known restriction on source of waste Restrictions: Licence Status: Site exempt from licenceExempt Dated: 1st June 1994 Preceded By: Not Given Licence: Superseded By: Not Given Licence: Positional Accuracy: Manually positioned to the road within the address or location Boundary Quality: Not Supplied Authorised Waste: Licenced Wastes Not To Hand</p>	A13NW (W)	220	1	424950 403350
61	<p>Registered Waste Transfer Sites</p> <p>Licence Holder: B.D.R. Waste Disposal Ltd Licence Reference: WD20 B 973 MOD 3 Site Location: Springvale, Penistone, Sheffield, South Yorkshire Operator Location: Thornccliffe Hall, Thornccliffe Park Estate, Chapeltown, SHEFFIELD, South Yorkshire, S35 2PQ</p> <p>Authority: Environment Agency - North East Region, Ridings Area Site Category: Civic Amenity Max Input Rate: Small (Equal to or greater than 10,000 and less than 25,000 tonnes per year) Waste Source: No known restriction on source of waste Restrictions: Licence Status: Operational as far as is knownOperational Dated: 1st June 1993 Preceded By: WD 5 B 3 Licence: Superseded By: Not Given Licence: Positional Accuracy: Located by supplier to within 100m Boundary Quality: Not Supplied Authorised Waste: Domestic/Commercial Waste Ferrous/Non-Ferrous Scrap Metal Glass Max.Waste Permitted By Licence Mineral Oils Motor Vehicle Batteries Paper/Cardboard Waste Textiles Prohibited Waste: Asbestos - All Types</p>	A14NW (E)	308	1	425670 403260
61	<p>Registered Waste Transfer Sites</p> <p>Licence Holder: Barnsley M.B.C. Licence Reference: WD 5 B 3 Site Location: Sheffield Road, Spring Vale, Penistone, Sheffield, South Yorkshire Operator Location: Cleansing Div. Smithies La.Depot, Barnsley, South Yorkshire Authority: Environment Agency - North East Region, Ridings Area Site Category: Civic Amenity Max Input Rate: Undefined Waste Source: No known restriction on source of waste Restrictions: Licence Status: Record supersededSuperseded Dated: 1st November 1978 Preceded By: Not Given Licence: Superseded By: WD20 B 973 MOD 3 Licence: Positional Accuracy: Manually positioned to the address or location Boundary Quality: Not Supplied Authorised Waste: Civic Amenity/Refuse Amenity Waste</p>	A14NW (E)	308	1	425670 403260

Map ID	Details	Quadrant Reference (Compass)	Estimated Distance From Site	Contact	NGR
62	BGS Recorded Mineral Sites Site Name: Signal Box Location: Penistone, South Yorkshire Source: British Geological Survey, National Geoscience Information Service Reference: 37964 Type: Opencast Status: Ceased Operator: Unknown Operator Operator Location: Not Supplied Periodic Type: Not Supplied Geology: Pennine Lower Coal Measures Formation Commodity: Sandstone Positional Accuracy: Located by supplier to within 10m	A13NW (W)	183	3	424987 403339
63	BGS Recorded Mineral Sites Site Name: Green Beck Location: Spring Vale, Penistone, South Yorkshire Source: British Geological Survey, National Geoscience Information Service Reference: 37961 Type: Opencast Status: Ceased Operator: Unknown Operator Operator Location: Not Supplied Periodic Type: Not Supplied Geology: Penistone Flags Commodity: Sandstone Positional Accuracy: Located by supplier to within 10m	A13SE (E)	216	3	425575 403235
64	BGS Recorded Mineral Sites Site Name: Castle Green Location: Castle Lane, Castle Green, Penistone, South Yorkshire Source: British Geological Survey, National Geoscience Information Service Reference: 37974 Type: Opencast Status: Ceased Operator: Unknown Operator Operator Location: Not Supplied Periodic Type: Not Supplied Geology: Pennine Lower Coal Measures Formation Commodity: Sandstone Positional Accuracy: Located by supplier to within 10m	A8NE (S)	493	3	425324 402662
65	BGS Recorded Mineral Sites Site Name: Peniston Location: Penistone, South Yorkshire Source: British Geological Survey, National Geoscience Information Service Reference: 37963 Type: Opencast Status: Ceased Operator: Unknown Operator Operator Location: Not Supplied Periodic Type: Not Supplied Geology: Penistone Flags Commodity: Sandstone Positional Accuracy: Located by supplier to within 10m	A12NE (W)	547	3	424631 403435
66	BGS Recorded Mineral Sites Site Name: Castle Dike Location: Castle Green, Penistone, South Yorkshire Source: British Geological Survey, National Geoscience Information Service Reference: 37978 Type: Opencast Status: Ceased Operator: Unknown Operator Operator Location: Not Supplied Periodic Type: Not Supplied Geology: Penistone Flags Commodity: Sandstone Positional Accuracy: Located by supplier to within 10m	A9NW (SE)	651	3	425702 402693
67	BGS Recorded Mineral Sites Site Name: Castle Lane Location: Castle Lane, Castle Green, Penistone, South Yorkshire Source: British Geological Survey, National Geoscience Information Service Reference: 37975 Type: Opencast Status: Ceased Operator: Unknown Operator Operator Location: Not Supplied Periodic Type: Not Supplied Geology: Penistone Flags Commodity: Sandstone Positional Accuracy: Located by supplier to within 10m	A8SE (S)	743	3	425478 402445

Map ID	Details	Quadrant Reference (Compass)	Estimated Distance From Site	Contact	NGR
68	BGS Recorded Mineral Sites Site Name: Walk Mill Bank Location: Spring Vale, Penistone, South Yorkshire Source: British Geological Survey, National Geoscience Information Service Reference: 37960 Type: Opencast Status: Ceased Operator: Unknown Operator Operator Location: Not Supplied Periodic Type: Not Supplied Geology: Penistone Flags Commodity: Sandstone Positional Accuracy: Located by supplier to within 10m	A14SE (E)	759	3	426096 403076
69	BGS Recorded Mineral Sites Site Name: Broad Hill Location: Penistone, South Yorkshire Source: British Geological Survey, National Geoscience Information Service Reference: 37962 Type: Opencast Status: Ceased Operator: Unknown Operator Operator Location: Not Supplied Periodic Type: Not Supplied Geology: Penistone Flags Commodity: Sandstone Positional Accuracy: Located by supplier to within 10m	A17NE (NW)	838	3	424697 404036
70	BGS Recorded Mineral Sites Site Name: High Lee Inn Location: Hoylandswaine, Penistone, South Yorkshire Source: British Geological Survey, National Geoscience Information Service Reference: 37959 Type: Opencast Status: Ceased Operator: Unknown Operator Operator Location: Not Supplied Periodic Type: Not Supplied Geology: Penistone Flags Commodity: Sandstone Positional Accuracy: Located by supplier to within 10m	A19NW (NE)	914	3	425826 404055
71	BGS Recorded Mineral Sites Site Name: Castle Hill House Location: Castle Green, Penistone, South Yorkshire Source: British Geological Survey, National Geoscience Information Service Reference: 37979 Type: Opencast Status: Ceased Operator: Unknown Operator Operator Location: Not Supplied Periodic Type: Not Supplied Geology: Penistone Flags Commodity: Sandstone Positional Accuracy: Located by supplier to within 10m	A8SE (S)	938	3	425559 402267
	BGS 1:625,000 Solid Geology Description: Lower Westphalian (mainly Productive Coal Measures)	(S)	0	3	423934 399455
	Coal Mining Affected Areas Description: In an area which may be affected by coal mining activity. It is recommended that a coal mining report is obtained from the Coal Authority. Contact details are included in the Useful Contacts section of this report.	(SW)	0	4	421000 400000
	Mining Instability Mining Evidence: Inconclusive Coal Mining Source: Ove Arup & Partners Boundary Quality: As Supplied	(SW)	0	-	423000 400500
	Potential for Collapsible Ground Stability Hazards No Hazard				
	Potential for Compressible Ground Stability Hazards Hazard Potential: No Hazard Source: British Geological Survey, National Geoscience Information Service	A13NW (N)	0	3	425250 403400
	Potential for Compressible Ground Stability Hazards Hazard Potential: Moderate Source: British Geological Survey, National Geoscience Information Service	A13NW (N)	56	3	425250 403400
	Potential for Compressible Ground Stability Hazards Hazard Potential: No Hazard Source: British Geological Survey, National Geoscience Information Service	A13NW (W)	170	3	425000 403255

Map ID	Details	Quadrant Reference (Compass)	Estimated Distance From Site	Contact	NGR
	Potential for Compressible Ground Stability Hazards Hazard Potential: Moderate Source: British Geological Survey, National Geoscience Information Service	A13NW (NW)	214	3	425000 403475
	Potential for Ground Dissolution Stability Hazards No Hazard				
	Potential for Landslide Ground Stability Hazards Hazard Potential: Low Source: British Geological Survey, National Geoscience Information Service	A13NW (NW)	0	3	425175 403325
	Potential for Landslide Ground Stability Hazards Hazard Potential: Very Low Source: British Geological Survey, National Geoscience Information Service	A13NW (NW)	0	3	425175 403325
	Potential for Landslide Ground Stability Hazards Hazard Potential: Moderate Source: British Geological Survey, National Geoscience Information Service	A13NW (N)	56	3	425250 403400
	Potential for Landslide Ground Stability Hazards Hazard Potential: Low Source: British Geological Survey, National Geoscience Information Service	A13NW (NW)	83	3	425150 403425
	Potential for Landslide Ground Stability Hazards Hazard Potential: Low Source: British Geological Survey, National Geoscience Information Service	A13NE (NE)	97	3	425350 403375
	Potential for Landslide Ground Stability Hazards Hazard Potential: Low Source: British Geological Survey, National Geoscience Information Service	A13NE (NE)	104	3	425425 403350
	Potential for Landslide Ground Stability Hazards Hazard Potential: Low Source: British Geological Survey, National Geoscience Information Service	A13NW (N)	108	3	425250 403425
	Potential for Landslide Ground Stability Hazards Hazard Potential: Low Source: British Geological Survey, National Geoscience Information Service	A13NE (NE)	115	3	425325 403400
	Potential for Landslide Ground Stability Hazards Hazard Potential: Low Source: British Geological Survey, National Geoscience Information Service	A13NE (NE)	137	3	425400 403400
	Potential for Landslide Ground Stability Hazards Hazard Potential: Low Source: British Geological Survey, National Geoscience Information Service	A13NW (NW)	142	3	425075 403450
	Potential for Landslide Ground Stability Hazards Hazard Potential: Low Source: British Geological Survey, National Geoscience Information Service	A13NE (N)	150	3	425300 403450
	Potential for Landslide Ground Stability Hazards Hazard Potential: Low Source: British Geological Survey, National Geoscience Information Service	A13NE (NE)	152	3	425375 403425
	Potential for Landslide Ground Stability Hazards Hazard Potential: Very Low Source: British Geological Survey, National Geoscience Information Service	A13NW (W)	170	3	425000 403255
	Potential for Landslide Ground Stability Hazards Hazard Potential: Moderate Source: British Geological Survey, National Geoscience Information Service	A13NW (NW)	195	3	425025 403475
	Potential for Landslide Ground Stability Hazards Hazard Potential: Low Source: British Geological Survey, National Geoscience Information Service	A13NW (NW)	212	3	425025 403500
	Potential for Landslide Ground Stability Hazards Hazard Potential: Moderate Source: British Geological Survey, National Geoscience Information Service	A13NW (NW)	214	3	425000 403475
	Potential for Landslide Ground Stability Hazards Hazard Potential: Low Source: British Geological Survey, National Geoscience Information Service	A13NE (E)	216	3	425575 403300
	Potential for Landslide Ground Stability Hazards Hazard Potential: Low Source: British Geological Survey, National Geoscience Information Service	A13NW (NW)	230	3	425000 403500
	Potential for Running Sand Ground Stability Hazards Hazard Potential: No Hazard Source: British Geological Survey, National Geoscience Information Service	A13NW (N)	0	3	425250 403400

Map ID	Details	Quadrant Reference (Compass)	Estimated Distance From Site	Contact	NGR
	Potential for Running Sand Ground Stability Hazards Hazard Potential: Low Source: British Geological Survey, National Geoscience Information Service	A13NW (N)	56	3	425250 403400
	Potential for Running Sand Ground Stability Hazards Hazard Potential: No Hazard Source: British Geological Survey, National Geoscience Information Service	A13NW (W)	170	3	425000 403255
	Potential for Running Sand Ground Stability Hazards Hazard Potential: Low Source: British Geological Survey, National Geoscience Information Service	A13NW (NW)	214	3	425000 403475
	Potential for Shrinking or Swelling Clay Ground Stability Hazards Hazard Potential: Very Low Source: British Geological Survey, National Geoscience Information Service	A13NE (NE)	0	3	425275 403275
	Potential for Shrinking or Swelling Clay Ground Stability Hazards Hazard Potential: No Hazard Source: British Geological Survey, National Geoscience Information Service	A13NE (NE)	0	3	425275 403275
	Potential for Shrinking or Swelling Clay Ground Stability Hazards Hazard Potential: No Hazard Source: British Geological Survey, National Geoscience Information Service	A13NW (W)	49	3	425125 403275
	Potential for Shrinking or Swelling Clay Ground Stability Hazards Hazard Potential: Very Low Source: British Geological Survey, National Geoscience Information Service	A13NW (N)	56	3	425250 403400
	Potential for Shrinking or Swelling Clay Ground Stability Hazards Hazard Potential: No Hazard Source: British Geological Survey, National Geoscience Information Service	A13SW (W)	170	3	425000 403225
	Potential for Shrinking or Swelling Clay Ground Stability Hazards Hazard Potential: Very Low Source: British Geological Survey, National Geoscience Information Service	A13NW (W)	170	3	425000 403255
	Potential for Shrinking or Swelling Clay Ground Stability Hazards Hazard Potential: Very Low Source: British Geological Survey, National Geoscience Information Service	A13NW (NW)	214	3	425000 403475
	Potential for Shrinking or Swelling Clay Ground Stability Hazards Hazard Potential: No Hazard Source: British Geological Survey, National Geoscience Information Service	A13NE (NE)	227	3	425525 403425
	Radon Potential - Radon Affected Areas Affected Area: The property is not in a radon affected area, as less than 1% of homes are above the action level Source: British Geological Survey, National Geoscience Information Service	A13NW (W)	0	3	425000 403255
	Radon Potential - Radon Protection Measures Protection Measure: No radon protective measures are necessary in the construction of new dwellings or extensions Source: British Geological Survey, National Geoscience Information Service	A13NW (W)	0	3	425000 403255
	Shallow Mining Hazards Risk: Low-Moderate Source: British Geological Survey, National Geoscience Information Service	A13SW (SW)	0	3	425196 403228
	Shallow Mining Hazards Risk: Low Source: British Geological Survey, National Geoscience Information Service	A13SW (SW)	0	3	425196 403228

Map ID	Details	Quadrant Reference (Compass)	Estimated Distance From Site	Contact	NGR
72	Contemporary Trade Directory Entries Name: Simply Signs Of Penistone Location: 2a Sheffield Rd, Penistone, Sheffield, South Yorkshire, S36 6HH Classification: Printers Status: Active Positional Accuracy: Manually positioned to the road within the address or location	A13SE (E)	50	-	425405 403244
73	Contemporary Trade Directory Entries Name: Medilase Services Ltd Location: 26, Sheffield Road, Penistone, Sheffield, S36 6HE Classification: Medical Equipment Maintenance & Repairs Status: Inactive Positional Accuracy: Automatically positioned to the address	A13SE (E)	115	-	425446 403190
74	Contemporary Trade Directory Entries Name: D R Balingwire Ltd Location: Sheffield Road, Penistone, Sheffield, S36 6HG Classification: Wire Products - Manufacturers Status: Inactive Positional Accuracy: Automatically positioned to the address	A13NW (W)	236	-	424936 403376
74	Contemporary Trade Directory Entries Name: The Paint Spot Location: Sheffield Road, Penistone, Sheffield, S36 6HG Classification: Car Body Repairs Status: Active Positional Accuracy: Automatically positioned to the address	A13NW (W)	236	-	424936 403376
75	Contemporary Trade Directory Entries Name: Green Kleens Location: Shrewsbury Road, Penistone, Sheffield, S36 6DY Classification: Gas Suppliers Status: Active Positional Accuracy: Automatically positioned to the address	A12NE (W)	291	-	424883 403300
76	Contemporary Trade Directory Entries Name: William Cook Hi-Tec Integrity Ltd Location: Green Road, Penistone, Sheffield, S36 6BU Classification: Radiographic Services Status: Inactive Positional Accuracy: Automatically positioned to the address	A8NW (SW)	322	-	425075 402868
77	Contemporary Trade Directory Entries Name: Ready Mixed Concrete (Huddersfield) Ltd Location: Sheffield Road, Penistone, Sheffield, S36 6HJ Classification: Concrete & Mortar Ready Mixed Status: Active Positional Accuracy: Automatically positioned to the address	A14SW (E)	367	-	425691 403106
78	Contemporary Trade Directory Entries Name: David Brown Pumps Ltd Location: Green Road, Penistone, Sheffield, S36 6BJ Classification: Pumps - Sales, Servicing & Repairs Status: Active Positional Accuracy: Automatically positioned to the address	A8NW (S)	368	-	425073 402817
79	Contemporary Trade Directory Entries Name: Whitby & Chandler Ltd Location: Witchan Works, Green Road, Penistone, Sheffield, S36 6PH Classification: Rubber & Plastic Products - Manufacturers Status: Inactive Positional Accuracy: Automatically positioned to the address	A13SE (SE)	383	-	425565 402932
80	Contemporary Trade Directory Entries Name: Cecil Penney Ltd Location: Sheffield Road, Penistone, Sheffield, South Yorkshire, S36 6HF Classification: Car Dealers Status: Active Positional Accuracy: Automatically positioned to the address	A14SW (SE)	406	-	425639 402971
81	Contemporary Trade Directory Entries Name: Barnsley Value Clean Location: 75, Ward Street, Penistone, Sheffield, S36 6LR Classification: Carpet, Curtain & Upholstery Cleaners Status: Active Positional Accuracy: Automatically positioned to the address	A7NE (SW)	425	-	424894 402888
82	Contemporary Trade Directory Entries Name: D C Patterns Location: 11, Church Street, Penistone, Sheffield, South Yorkshire, S36 6AR Classification: Pattern Makers - Industrial Status: Inactive Positional Accuracy: Automatically positioned to the address	A12NE (W)	429	-	424742 403356

Map ID	Details	Quadrant Reference (Compass)	Estimated Distance From Site	Contact	NGR
82	Contemporary Trade Directory Entries Name: A & D Mackrill Location: Don Press, Church St, Penistone, Sheffield, South Yorkshire, S36 6AR Classification: Stationery Manufacturers Status: Inactive Positional Accuracy: Manually positioned to the road within the address or location	A12NE (W)	444	-	424726 403341
83	Contemporary Trade Directory Entries Name: Electech Technical Services Location: A, 53, Shrewsbury Road, Penistone, Sheffield, S36 6DZ Classification: Electrical Engineers Status: Inactive Positional Accuracy: Automatically positioned in the proximity of the address	A12NE (W)	453	-	424719 403307
84	Contemporary Trade Directory Entries Name: Springvale Cars Location: Sheffield Road, Penistone, Sheffield, South Yorkshire, S36 6HH Classification: Car Dealers - Used Status: Inactive Positional Accuracy: Automatically positioned to the address	A14SW (SE)	473	-	425683 402921
85	Contemporary Trade Directory Entries Name: James H Wood Printers Ltd Location: 9, Church Street, Penistone, Sheffield, S36 6AR Classification: Printers Status: Active Positional Accuracy: Automatically positioned to the address	A12NE (W)	513	-	424658 403358
86	Contemporary Trade Directory Entries Name: Tony Hendley Location: 17, Don Street, Penistone, Sheffield, South Yorkshire, S36 6HA Classification: Boxes & Cartons Status: Inactive Positional Accuracy: Automatically positioned to the address	A14SW (SE)	524	-	425778 402951
87	Contemporary Trade Directory Entries Name: V M L Location: Unit 5C, Sheffield Rd, Penistone, Sheffield, South Yorkshire, S36 6HF Classification: Engineers - General Status: Active Positional Accuracy: Manually positioned to the road within the address or location	A9NW (SE)	558	-	425754 402872
87	Contemporary Trade Directory Entries Name: Erodatools Ltd Location: Unit 4, Laurence Works, 224, Sheffield Road, Penistone, Sheffield, South Yorkshire, S36 6HF Classification: Precision Engineers Status: Active Positional Accuracy: Automatically positioned to the address	A9NW (SE)	574	-	425736 402832
87	Contemporary Trade Directory Entries Name: J B Auto Centre Location: Unit 5, Laurence Works, 224, Sheffield Road, Penistone, Sheffield, South Yorkshire, S36 6HF Classification: Garage Services Status: Active Positional Accuracy: Automatically positioned to the address	A9NW (SE)	574	-	425736 402832
88	Contemporary Trade Directory Entries Name: David Brown Radicon Ltd Location: Green Rd, Penistone, Sheffield, South Yorkshire, S36 6SZ Classification: Engineers - General Status: Inactive Positional Accuracy: Manually positioned to the road within the address or location	A7NE (SW)	569	-	424790 402788
89	Contemporary Trade Directory Entries Name: Springvale Vehicle Services Location: Don Street, Penistone, Sheffield, S36 6HA Classification: Mot Testing Centres Status: Inactive Positional Accuracy: Automatically positioned to the address	A14SW (SE)	591	-	425857 402946
90	Contemporary Trade Directory Entries Name: Penistone Engineering Supplies Location: Bridge Street, Penistone, Sheffield, S36 6AJ Classification: Engineering Materials Status: Active Positional Accuracy: Automatically positioned to the address	A12NW (W)	651	-	424534 403486

Map ID	Details	Quadrant Reference (Compass)	Estimated Distance From Site	Contact	NGR
91	Contemporary Trade Directory Entries Name: S P Location: 3, Bridge Street, Penistone, Sheffield, S36 6AJ Classification: Commercial Cleaning Services Status: Active Positional Accuracy: Automatically positioned to the address	A12NW (W)	707	-	424480 403498
92	Contemporary Trade Directory Entries Name: A Bedford Location: Box Mill, Sheffield Rd, Penistone, Sheffield, South Yorkshire, S36 6HQ Classification: Sheet Metal Work Status: Active Positional Accuracy: Manually positioned to the road within the address or location	A9NW (SE)	709	-	425864 402768
93	Contemporary Trade Directory Entries Name: Argo Feeds Ltd Location: Kirkwood Mill, Sheffield Road, Penistone, Sheffield, S36 6HQ Classification: Pet Foods & Animal Feeds Status: Active Positional Accuracy: Automatically positioned to the address	A9NE (SE)	711	-	425972 402903
93	Contemporary Trade Directory Entries Name: Horseshoe Distribution Location: Kirkwood Mill, Sheffield Road, Penistone, Sheffield, S36 6HQ Classification: Distribution Services Status: Inactive Positional Accuracy: Automatically positioned to the address	A9NE (SE)	711	-	425972 402903
94	Contemporary Trade Directory Entries Name: It'S For Hire Ltd Location: St. Marys Street, Penistone, Sheffield, S36 6DT Classification: Asphalt & Coated Macadam Laying Contractors Status: Active Positional Accuracy: Automatically positioned to the address	A12NW (W)	731	-	424441 403396
94	Contemporary Trade Directory Entries Name: Stottercliffe Garage Location: Stottercliffe Road, Penistone, Sheffield, S36 6EB Classification: Car Body Repairs Status: Active Positional Accuracy: Automatically positioned to the address	A12NW (W)	731	-	424440 403373
94	Contemporary Trade Directory Entries Name: C D Autos Location: St. Marys Street, Penistone, Sheffield, S36 6DT Classification: Garage Services Status: Active Positional Accuracy: Automatically positioned to the address	A12NW (W)	731	-	424441 403396
95	Contemporary Trade Directory Entries Name: J Hawley & Sons Ltd Location: The Green, Penistone, Sheffield, S36 6BL Classification: Pallets, Crates & Packing Cases Status: Inactive Positional Accuracy: Automatically positioned to the address	A7NW (SW)	748	-	424557 402799
96	Contemporary Trade Directory Entries Name: Worsley Wholesale Butchers Ltd Location: Barnsley Rd, Oxspring, Sheffield, South Yorkshire, S36 8YB Classification: Meat - Wholesale Status: Inactive Positional Accuracy: Manually positioned to the road within the address or location	A17NE (NW)	764	-	424794 404010
96	Contemporary Trade Directory Entries Name: White Rose Location: 33, Barnsley Road, Penistone, Sheffield, S36 8AE Classification: Hygiene & Cleansing Services Status: Active Positional Accuracy: Automatically positioned to the address	A17NE (NW)	790	-	424772 404027
96	Contemporary Trade Directory Entries Name: S R A Services Location: 33, Barnsley Road, Penistone, Sheffield, S36 8AE Classification: Motor Cycle & Component Manufacturers Status: Inactive Positional Accuracy: Automatically positioned to the address	A17NE (NW)	790	-	424772 404027
97	Contemporary Trade Directory Entries Name: Penistone Logistics Location: 1, Wentworth Road, Penistone, Sheffield, South Yorkshire, S36 6ET Classification: Road Haulage Services Status: Active Positional Accuracy: Manually positioned to the address or location	A17SW (NW)	793	-	424422 403608

Map ID	Details	Quadrant Reference (Compass)	Estimated Distance From Site	Contact	NGR
98	Contemporary Trade Directory Entries Name: J B Hydraulics Location: Kingsbrook, The Green, Penistone, Sheffield, S36 6BL Classification: Hydraulic Equipment & Accessories - Sales & Service Status: Inactive Positional Accuracy: Automatically positioned to the address	A7NW (SW)	802	-	424495 402798
99	Contemporary Trade Directory Entries Name: G Vines Location: Don Villa, Barnsley Road, Penistone, Sheffield, S36 8AD Classification: Road Haulage Services Status: Active Positional Accuracy: Automatically positioned to the address	A17SW (NW)	835	-	424416 403702
100	Contemporary Trade Directory Entries Name: Bridge End Garage Location: Barnsley Road, Penistone, Sheffield, South Yorkshire, S36 8AF Classification: Petrol Filling Stations Status: Active Positional Accuracy: Automatically positioned to the address	A17SW (NW)	894	-	424346 403692
100	Contemporary Trade Directory Entries Name: Penistone Motor Co Location: Barnsley Road, Penistone, Sheffield, S36 8AF Classification: Car Dealers - Used Status: Inactive Positional Accuracy: Automatically positioned to the address	A17SW (NW)	894	-	424346 403692
100	Contemporary Trade Directory Entries Name: Penistone Trade Centre Location: Barnsley Road, Penistone, Sheffield, S36 8AF Classification: Car Dealers - Used Status: Inactive Positional Accuracy: Automatically positioned to the address	A17SW (NW)	894	-	424346 403692
100	Contemporary Trade Directory Entries Name: M J French Location: Bridge End, Penistone, Sheffield, South Yorkshire, S36 7AH Classification: Car Body Repairs Status: Inactive Positional Accuracy: Automatically positioned to the address	A17SW (NW)	896	-	424346 403696
101	Contemporary Trade Directory Entries Name: Fire-Place, The Location: 3 Thurlstone Rd, Penistone, Sheffield, South Yorkshire, S36 9EF Classification: Fireplaces & Mantelpieces Status: Active Positional Accuracy: Manually positioned to the road within the address or location	A17SW (NW)	901	-	424320 403642
102	Contemporary Trade Directory Entries Name: Northern Preservation Location: 56, Clarel Street, Penistone, Sheffield, S36 6AU Classification: Damp & Dry Rot Control Status: Active Positional Accuracy: Automatically positioned to the address	A7NW (SW)	972	-	424293 402828
103	Contemporary Trade Directory Entries Name: Iseco Location: Grangewood, Chapel Lane, Penistone, Sheffield, S36 6AQ Classification: Catering Equipment Status: Active Positional Accuracy: Automatically positioned to the address	A7NW (SW)	979	-	424366 402667
104	Contemporary Trade Directory Entries Name: Penistone Reinforcements Ltd Location: Stanley Mills, Talbot Road, Penistone, Sheffield, S36 9ED Classification: Wire Products - Manufacturers Status: Active Positional Accuracy: Automatically positioned to the address	A11NE (W)	980	-	424218 403576
105	Contemporary Trade Directory Entries Name: Accurate Industrial Doors Location: 19, Wellfield Grove, Penistone, Sheffield, S36 8GP Classification: Roller Shutter Manufacturers Status: Active Positional Accuracy: Automatically positioned to the address	A22SE (NW)	991	-	424807 404267
106	Fuel Station Entries Name: Cecil Penny Ltd Location: Sheffield Road, Penistone, SHEFFIELD, South Yorkshire, S36 6HF Brand: UNBRANDED Premises Type: Petrol Station Status: Open Positional Accuracy: Automatically positioned to the address	A14SW (SE)	406	-	425638 402970

Map ID	Details	Quadrant Reference (Compass)	Estimated Distance From Site	Contact	NGR
107	Fuel Station Entries Name: Bridge End Service Station Location: Barnsley Road, Huddersfield Road, Penistone,, SHEFFIELD, South Yorkshire, S36 8AF Brand: Jet Premises Type: Petrol Station Status: Open Positional Accuracy: Automatically positioned to the address	A17SW (NW)	894	-	424346 403692

Map ID	Details	Quadrant Reference (Compass)	Estimated Distance From Site	Contact	NGR
108	Areas of Adopted Green Belt Authority: Barnsley Metropolitan Borough Council, Planning Department Plan Name: Barnsley Unitary Development Plan Status: Adopted Plan Date: 31st December 2000	A13NW (N)	64	5	425260 403398
109	Nitrate Vulnerable Zones Name: Not Supplied Description: Surface Water Source: Department for Environment, Food and Rural Affairs (DEFRA - formerly FRCA)	A13NW (W)	0	6	425000 403255
110	Nitrate Vulnerable Zones Name: Not Supplied Description: Surface Water Source: Department for Environment, Food and Rural Affairs (DEFRA - formerly FRCA)	A13NW (W)	170	6	425000 403255













Agency & Hydrological	Version	Update Cycle
Contaminated Land Register Entries and Notices Sheffield City Council - Environmental Protection Service Barnsley Metropolitan Borough Council - Environmental Health and Trading Standards Kirklees Metropolitan Borough Council - Planning Services	April 2008 August 2008 October 2008	Annual Rolling Update Annual Rolling Update Annual Rolling Update
Discharge Consents Environment Agency - North East Region	October 2008	Quarterly
Enforcement and Prohibition Notices Environment Agency - North East Region	November 2008	As notified
Integrated Pollution Controls Environment Agency - North East Region	October 2008	Quarterly
Integrated Pollution Prevention And Control Environment Agency - North East Region	October 2008	Quarterly
Local Authority Integrated Pollution Prevention And Control Sheffield City Council - Environmental Protection Service Barnsley Metropolitan Borough Council - Environmental Health and Trading Standards Kirklees Metropolitan Borough Council - Environmental Health Department	April 2008 February 2008 October 2007	Annual Rolling Update Annual Rolling Update Annual Rolling Update
Local Authority Pollution Prevention and Controls Sheffield City Council - Environmental Protection Service Barnsley Metropolitan Borough Council - Environmental Health and Trading Standards Kirklees Metropolitan Borough Council - Environmental Health Department	April 2008 February 2008 October 2007	Annual Rolling Update Annual Rolling Update Annual Rolling Update
Local Authority Pollution Prevention and Control Enforcements Barnsley Metropolitan Borough Council - Environmental Health and Trading Standards Sheffield City Council - Environmental Protection Service Kirklees Metropolitan Borough Council - Environmental Health Department	February 2008 January 2007 October 2007	Annual Rolling Update Annual Rolling Update Annual Rolling Update
Nearest Surface Water Feature Ordnance Survey	April 2008	Quarterly
Pollution Incidents to Controlled Waters Environment Agency - North East Region	December 1998	Not Applicable
Prosecutions Relating to Authorised Processes Environment Agency - North East Region	October 2008	As notified
Prosecutions Relating to Controlled Waters Environment Agency - North East Region	November 2008	As notified
Registered Radioactive Substances Environment Agency - North East Region	October 2008	Quarterly
River Quality Environment Agency - Head Office	November 2001	Not Applicable
River Quality Biology Sampling Points Environment Agency - Head Office	September 2007	Annually
River Quality Chemistry Sampling Points Environment Agency - Head Office	August 2007	Annually
Substantiated Pollution Incident Register Environment Agency - North East Region - Ridings Area	October 2008	Quarterly
Water Abstractions Environment Agency - North East Region	October 2008	Quarterly
Water Industry Act Referrals Environment Agency - North East Region	October 2008	Quarterly
Groundwater Vulnerability Environment Agency - Head Office	January 1999	Not Applicable
Drift Deposits Environment Agency - Head Office	January 1999	Not Applicable

Agency & Hydrological	Version	Update Cycle
Source Protection Zones Environment Agency - Head Office	September 2008	Variable
Extreme Flooding from Rivers or Sea without Defences Environment Agency - Head Office	July 2008	Quarterly
Flooding from Rivers or Sea without Defences Environment Agency - Head Office	October 2008	Quarterly
Areas Benefiting from Flood Defences Environment Agency - Head Office	October 2008	Quarterly
Flood Water Storage Areas Environment Agency - Head Office	October 2008	Quarterly
Flood Defences Environment Agency - Head Office	October 2008	Quarterly
Waste	Version	Update Cycle
BGS Recorded Landfill Sites British Geological Survey - National Geoscience Information Service	June 1996	Not Applicable
Historical Landfill Sites Environment Agency - North East Region - Ridings Area	August 2008	Quarterly
Integrated Pollution Control Registered Waste Sites Environment Agency - North East Region	October 2008	Quarterly
Licensed Waste Management Facilities (Landfill Boundaries) Environment Agency - North East Region - Ridings Area	August 2008	Quarterly
Licensed Waste Management Facilities (Locations) Environment Agency - North East Region - Ridings Area	August 2008	Quarterly
Local Authority Landfill Coverage Barnsley Metropolitan Borough Council - Environmental Health and Trading Standards Kirklees Metropolitan Borough Council - Planning Services Sheffield City Council - Environmental Protection Service	May 2000 May 2000 May 2000	Not Applicable Not Applicable Not Applicable
Local Authority Recorded Landfill Sites Barnsley Metropolitan Borough Council - Environmental Health and Trading Standards Kirklees Metropolitan Borough Council - Planning Services Sheffield City Council - Environmental Protection Service	May 2000 May 2000 May 2000	Not Applicable Not Applicable Not Applicable
Registered Landfill Sites Environment Agency - North East Region - Ridings Area	March 2003	Not Applicable
Registered Waste Transfer Sites Environment Agency - North East Region - Ridings Area	March 2003	Not Applicable
Registered Waste Treatment or Disposal Sites Environment Agency - North East Region - Ridings Area	March 2003	Not Applicable

Hazardous Substances	Version	Update Cycle
Control of Major Accident Hazards Sites (COMAH) Health and Safety Executive	October 2008	Bi-Annually
Explosive Sites Health and Safety Executive	July 2008	Bi-Annually
Notification of Installations Handling Hazardous Substances (NIHHS) Health and Safety Executive	November 2000	Not Applicable
Planning Hazardous Substance Enforcements Barnsley Metropolitan Borough Council - Planning Department Kirklees Metropolitan Borough Council - Planning Services Sheffield City Council Peak District National Park - Development Control	July 2008 June 2008 March 2008 October 2008	Annual Rolling Update Annual Rolling Update Annual Rolling Update Annual Rolling Update
Planning Hazardous Substance Consents Barnsley Metropolitan Borough Council - Planning Department Kirklees Metropolitan Borough Council - Planning Services Sheffield City Council Peak District National Park - Development Control	July 2008 June 2008 March 2008 October 2008	Annual Rolling Update Annual Rolling Update Annual Rolling Update Annual Rolling Update
Geological	Version	Update Cycle
BGS Recorded Mineral Sites British Geological Survey - National Geoscience Information Service	October 2008	Bi-Annually
BGS 1:625,000 Solid Geology British Geological Survey - National Geoscience Information Service	August 1996	Not Applicable
Brine Compensation Area Cheshire Brine Subsidence Compensation Board	November 2002	As notified
Coal Mining Affected Areas The Coal Authority - Mining Report Service	January 2006	As notified
Mining Instability Ove Arup & Partners	October 2000	Not Applicable
Natural and Mining Cavities Peter Brett Associates	December 2005	Variable
Potential for Collapsible Ground Stability Hazards British Geological Survey - National Geoscience Information Service	January 2008	Annually
Potential for Compressible Ground Stability Hazards British Geological Survey - National Geoscience Information Service	January 2008	Annually
Potential for Ground Dissolution Stability Hazards British Geological Survey - National Geoscience Information Service	January 2008	Annually
Potential for Landslide Ground Stability Hazards British Geological Survey - National Geoscience Information Service	January 2008	Annually
Potential for Running Sand Ground Stability Hazards British Geological Survey - National Geoscience Information Service	January 2008	Annually
Potential for Shrinking or Swelling Clay Ground Stability Hazards British Geological Survey - National Geoscience Information Service	January 2008	Annually
Radon Potential - Radon Affected Areas British Geological Survey - National Geoscience Information Service	May 2007	Annually
Radon Potential - Radon Protection Measures British Geological Survey - National Geoscience Information Service	May 2007	Annually
Shallow Mining Hazards British Geological Survey - National Geoscience Information Service	August 2002	Not Applicable

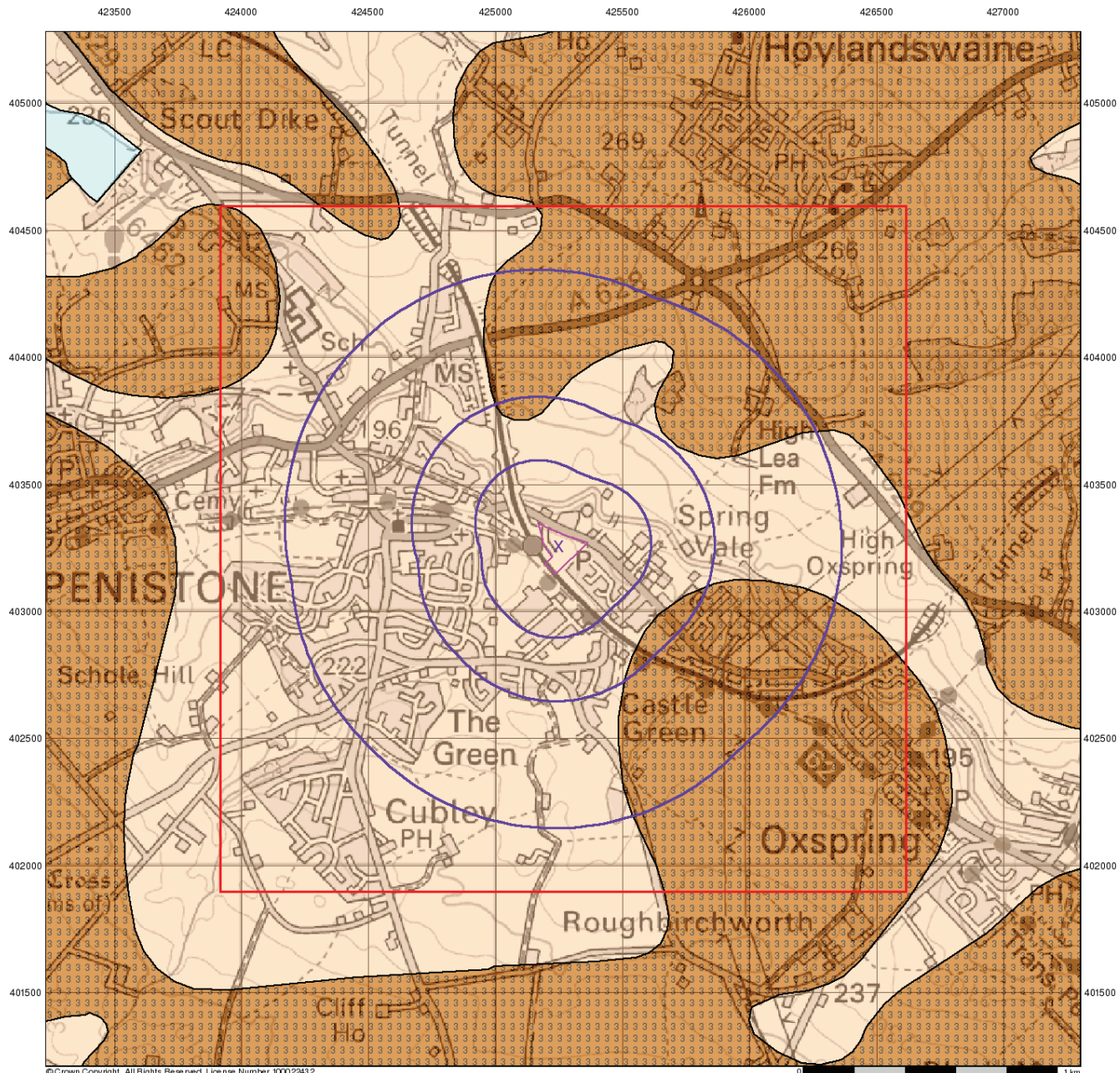
Industrial Land Use	Version	Update Cycle
Contemporary Trade Directory Entries Thomson Directories	August 2008	Quarterly
Fuel Station Entries Catalist Ltd - (Fuel Station Data)	September 2008	Quarterly
Sensitive Land Use	Version	Update Cycle
Areas of Adopted Green Belt Barnsley Metropolitan Borough Council - Planning Department Sheffield City Council Kirklees Metropolitan Borough Council	December 2000 March 1998 March 1999	As notified As notified As notified
Areas of Unadopted Green Belt Barnsley Metropolitan Borough Council - Planning Department Sheffield City Council Kirklees Metropolitan Borough Council	December 2000 March 1998 March 1999	As notified As notified As notified
Areas of Outstanding Natural Beauty Natural England	January 2008	Bi-Annually
Environmentally Sensitive Areas Natural England	January 2008	Annually
Forest Parks Forestry Commission	April 1997	Not Applicable
Local Nature Reserves Natural England	June 2008	Bi-Annually
Marine Nature Reserves Natural England	June 2008	Bi-Annually
National Nature Reserves Natural England	June 2008	Bi-Annually
National Parks Natural England	January 2008	Annually
Nitrate Sensitive Areas Department for Environment, Food and Rural Affairs (DEFRA - formerly FRCA)	December 2003	Not Applicable
Nitrate Vulnerable Zones Department for Environment, Food and Rural Affairs (DEFRA - formerly FRCA)	May 2007	Annually
Ramsar Sites Natural England	June 2008	Bi-Annually
Sites of Special Scientific Interest Natural England	June 2008	Bi-Annually
Special Areas of Conservation Natural England	June 2008	Bi-Annually
Special Protection Areas Natural England	June 2008	Bi-Annually

A selection of organisations who provide data within this report

Data Supplier	Data Supplier Logo
Ordnance Survey	
Environment Agency	
Scottish Environment Protection Agency	
The Coal Authority	
British Geological Survey	 British Geological Survey <small>NATURAL ENVIRONMENT RESEARCH COUNCIL</small>
Centre for Ecology and Hydrology	 Centre for Ecology & Hydrology <small>NATURAL ENVIRONMENT RESEARCH COUNCIL</small>
Countryside Council for Wales	 CYNGOR CEFN GWLAD CYMRU COUNTRYSIDE COUNCIL FOR WALES
Scottish Natural Heritage	
Natural England	
Health Protection Agency	
Ove Arup	
Peter Brett Associates	

Contact	Name and Address	Contact Details
1	Environment Agency - National Customer Contact Centre (NCCC) PO Box 544, Templeborough, Rotherham, S60 1BY	Telephone: 08708 506 506 Email: enquiries@environment-agency.gov.uk
2	Barnsley Metropolitan Borough Council - Environmental Health and Trading Standards Central Offices, Kendray Street, Barnsley, South Yorkshire, S70 2TN	Telephone: 01226 770770 Fax: 01226 772599 Website: www.barnsley.gov.uk
3	British Geological Survey - Enquiry Service British Geological Survey, Kingsley Dunham Centre, Keyworth, Nottingham, Nottinghamshire, NG12 5GG	Telephone: 0115 936 3143 Fax: 0115 936 3276 Email: enquiries@bgs.ac.uk Website: www.bgs.ac.uk
4	The Coal Authority - Mining Report Service 200 Lichfield Lane, Mansfield, Nottinghamshire, NG18 4RG	Telephone: 0845 7626848 Email: thecoalauthority@coal.gov.uk
5	Barnsley Metropolitan Borough Council - Planning Department Central Offices, Kendray Street, Barnsley, South Yorkshire, S70 2TN	Telephone: 01226 770770 Fax: 01226 772599 Website: www.barnsley.gov.uk
6	Department for Environment, Food and Rural Affairs (DEFRA - formerly FRCA) Government Buildings, Otley Road, Lawnswood, Leeds, West Yorkshire, LS16 5QT	Telephone: 0113 2613333 Fax: 0113 230 0879
7	Natural England Northminster House, Northminster Road, Peterborough, Cambridgeshire, PE1 1UA	Telephone: 0845 600 3078 Fax: 01733 455103 Email: enquiries@naturalengland.org.uk Website: www.naturalengland.org.uk
-	Health Protection Agency - Radon Survey, Centre for Radiation, Chemical and Environmental Hazards Chilton, Didcot, Oxfordshire, OX11 0RQ	Telephone: 01235 822622 Fax: 01235 833891 Email: radon@hpa.org.uk Website: www.hpa.org.uk
-	Landmark Information Group Limited The Smith Centre, Henley On Thames, Oxfordshire, RG9 6AB	Telephone: 0870 850 6670 Fax: 0870 850 6671 Email: customerservices@landmarkinfo.co.uk Website: www.landmarkinfo.co.uk

Please note that the Environment Agency / SEPA have a charging policy in place for enquiries.



© Crown Copyright. All Rights Reserved. License Number 100022432.

0 1 km



Groundwater Vulnerability

General

- Specified Site
- Specified Buffer(s)
- Bearing Reference Point
- Slice
- Map ID

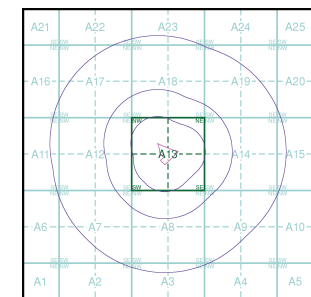
Agency and Hydrological

Geological Classes

- Major Aquifer (Highly Permeable)**
 - High (H) 1, 2, 3, U
 - Intermediate (I) 1, 2
 - Low
- Minor Aquifer (Variably Permeable)**
 - High (H) 1, 2, 3, U
 - Intermediate (I) 1, 2
 - Low
- Non Aquifer (Negligibly Permeable)**
 -
- Water or Sea**
 -
- Drift Deposit**
 -

Soil Classes

Site Sensitivity Context Map - Slice A



Order Details

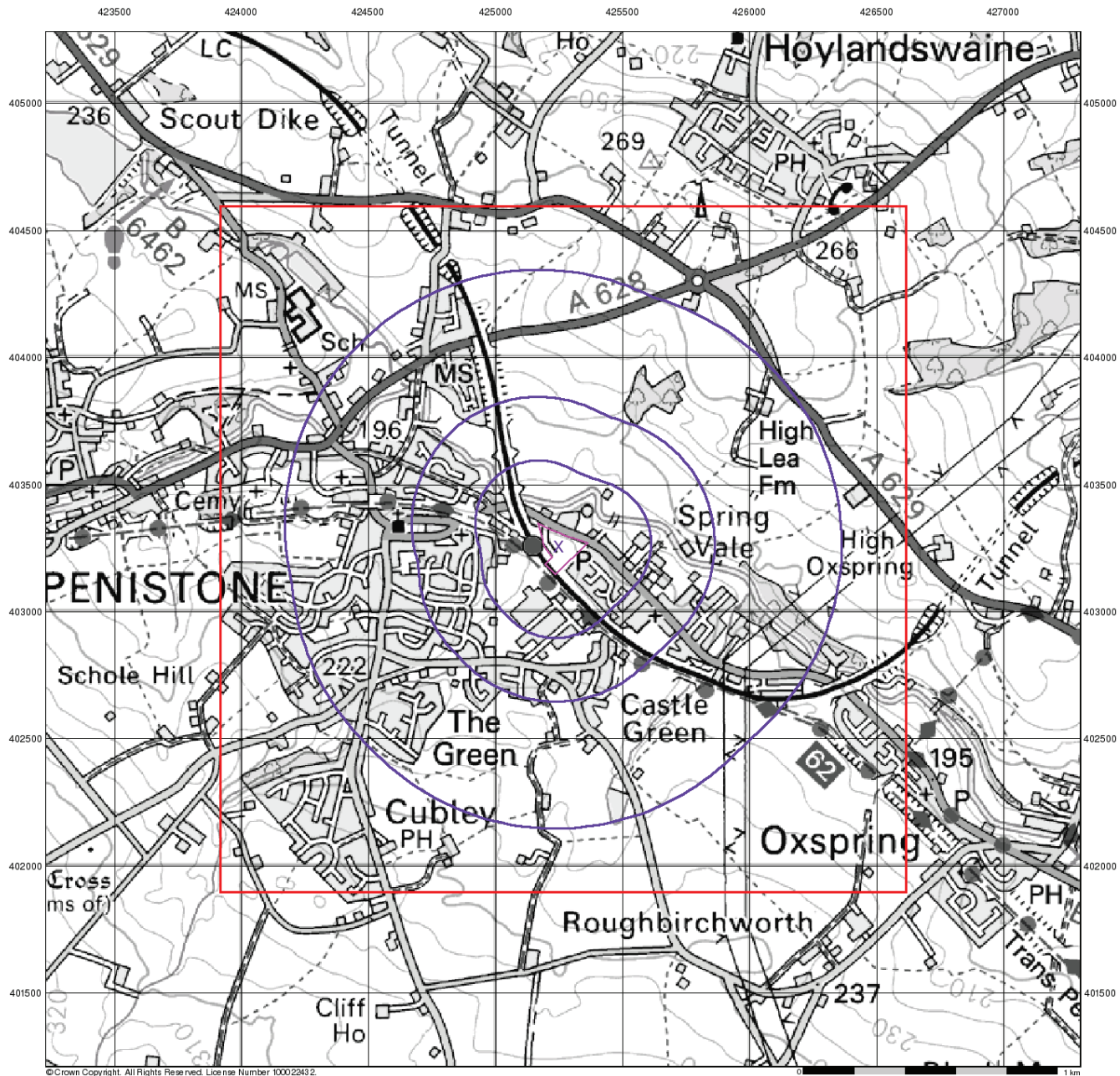
Order Number: 26815318_1_1
 Customer Ref: J-S0099
 National Grid Reference: 425250, 403260
 Slice: A
 Site Area (Ha): 1.7
 Search Buffer (m): 1000

Site Details

Sheffield Road, Penistone, SHEFFIELD



Tel: 0844 844 9952
 Fax: 0844 844 9951
 Web: www.envirocheck.co.uk



© Crown Copyright. All Rights Reserved. License Number 100022432.



Source Protection Zones

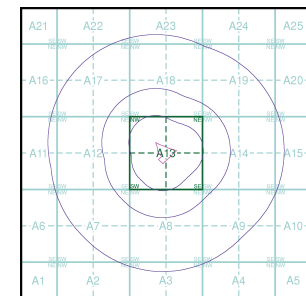
General

- Specified Site
- Specified Buffer(s)
- Bearing Reference Point
- Slice
- Map ID

Agency and Hydrological

- Source Protection Zone I
- Source Protection Zone II
- Source Protection Zone III
- Zone of Special Interest
- Source Protection Zone Borehole

Site Sensitivity Context Map - Slice A



Order Details

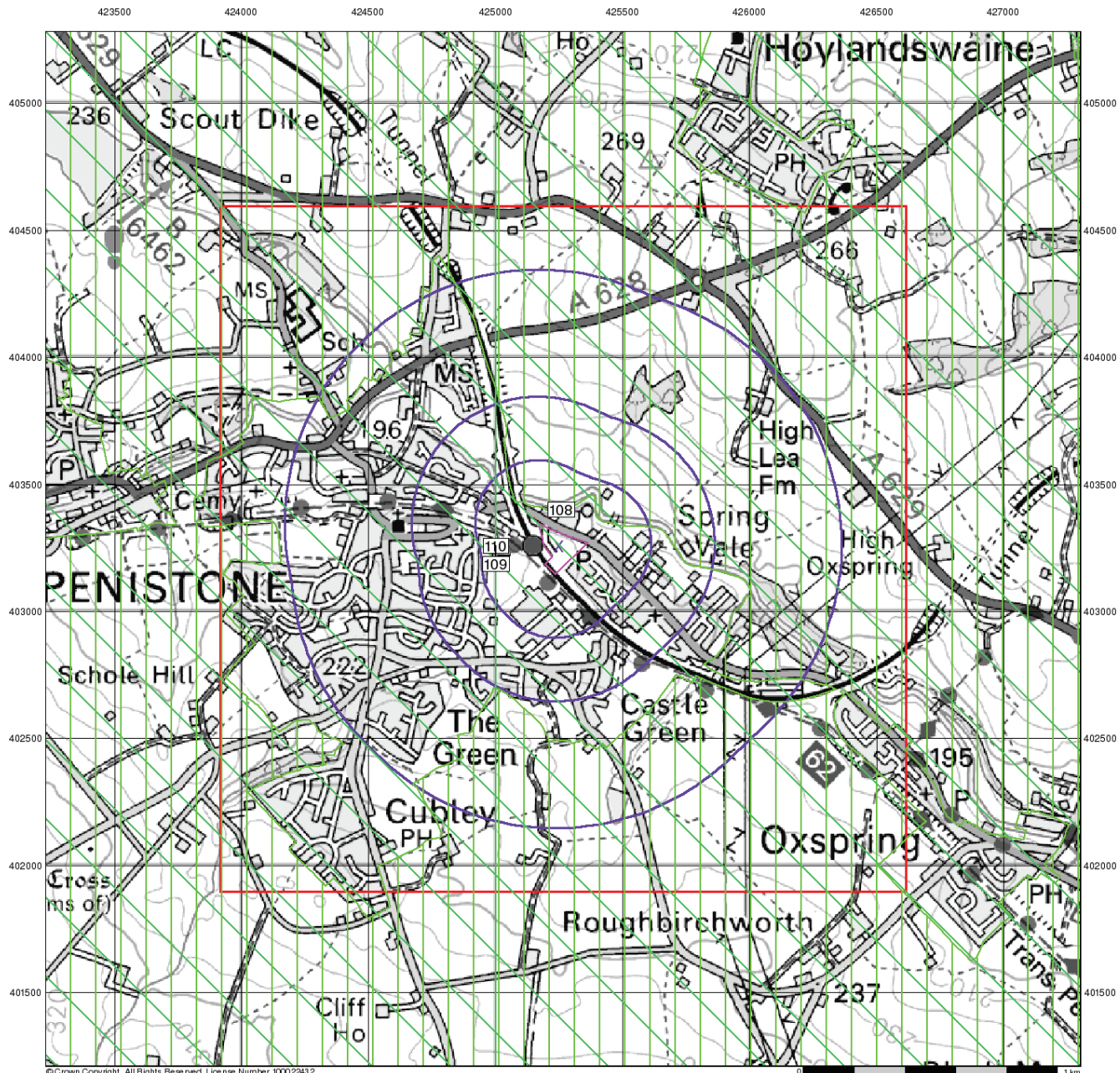
Order Number: 26815318_1_1
 Customer Ref: J-S0099
 National Grid Reference: 425250, 403260
 Slice: A
 Site Area (Ha): 1.7
 Search Buffer (m): 1000

Site Details

Sheffield Road, Penistone, SHEFFIELD



Tel: 0844 844 9952
 Fax: 0844 844 9951
 Web: www.envirocheck.co.uk



© Crown Copyright. All Rights Reserved. License Number 100022832.

Sensitive Land Uses

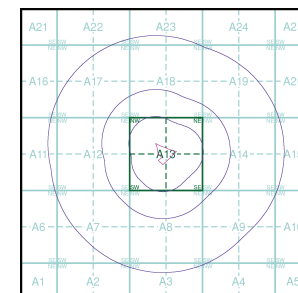
General

- Specified Site
- Specified Buffer(s)
- Bearing Reference Point
- Slice
- Map ID

Sensitive Land Uses

- Area of Adopted Green Belt
- Area of Unadopted Green Belt
- Area of Outstanding Natural Beauty
- Environmentally Sensitive Area
- Forest Park
- Local Nature Reserve
- Marine Nature Reserve
- National Nature Reserve
- National Park
- Nitrate Sensitive Area
- Nitrate Vulnerable Zone
- Ramsar Site
- Site of Special Scientific Interest
- Special Area of Conservation
- Special Protection Area

Site Sensitivity Context Map - Slice A



Order Details

Order Number: 26815318_1_1
 Customer Ref: J-S0099
 National Grid Reference: 425250, 403260
 Slice: A
 Site Area (Ha): 1.7
 Search Buffer (m): 1000

Site Details

Sheffield Road, Penistone, SHEFFIELD

General

-  Specified Site
-  Specified Buffer(s)
-  Bearing Reference Point
-  Map ID
-  Several of Type at Location
-  Pylon
-  Overhead Transmission Line

Agency and Hydrological

-  Contaminated Land Register Entry or Notice (Location)
-  Contaminated Land Register Entry or Notice
-  Discharge Consent
-  Enforcement or Prohibition Notice
-  Integrated Pollution Control
-  Local Authority Integrated Pollution Prevention and Control
-  Local Authority Pollution Prevention and Control
-  Local Authority Pollution Prevention and Control Enforcement
-  Pollution Incident to Controlled Waters
-  Prosecution Relating to Authorised Processes
-  Prosecution Relating to Controlled Waters
-  Registered Radioactive Substance
-  River Network or Water Feature
-  River Quality Sampling Point
-  Substantiated Pollution Incident Register
-  Water Abstraction
-  Water Industry Act Referral

Waste

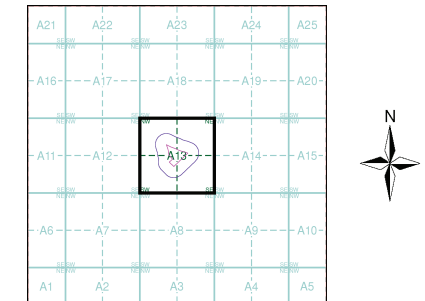
-  BGS Recorded Landfill Site (Location)
-  BGS Recorded Landfill Site
-  EA Historic Landfill (Buffered Point)
-  EA Historic Landfill (Polygon)
-  Integrated Pollution Control Registered Waste Site
-  Licensed Waste Management Facility (Landfill Boundary)
-  Licensed Waste Management Facility (Location)
-  Local Authority Recorded Landfill Site (Location)
-  Local Authority Recorded Landfill Site
-  Registered Landfill Site
-  Registered Landfill Site (Location)
-  Registered Landfill Site (Point Buffered to 100m)
-  Registered Landfill Site (Point Buffered to 250m)
-  Registered Waste Transfer Site (Location)
-  Registered Waste Transfer Site
-  Registered Waste Treatment or Disposal Site (Location)
-  Registered Waste Treatment or Disposal Site

Geological

-  BGS Recorded Mineral Site
-  COMAH Site

Industrial Land Use

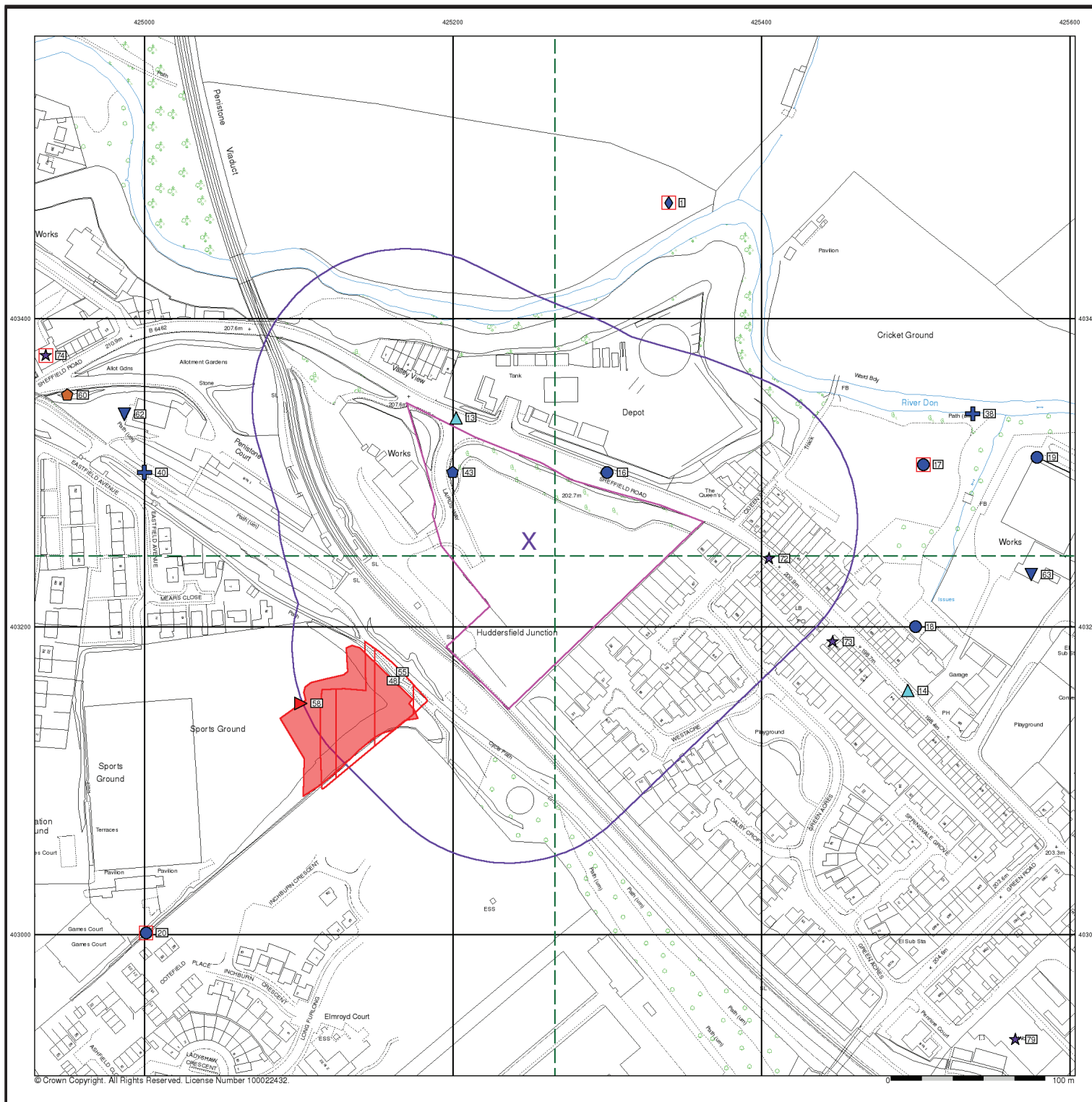
-  Contemporary Trade Directory Entry
-  Fuel Station Entry
-  Explosive Site
-  NIHHS Site
-  Planning Hazardous Substance Consent
-  Planning Hazardous Substance Enforcement

Site Sensitivity Map - Segment A13

Order Details

Order Number: 26815318_1_1
 Customer Ref: J-S0099
 National Grid Reference: 425250, 403260
 Slice: A
 Site Area (Ha): 1.7
 Plot Buffer (m): 100

Site Details














Sheffield Road, Penistone, SHEFFIELD



General

-  Specified Site
-  Specified Buffer(s)
-  Bearing Reference Point
-  Map ID
-  Several of Type at Location

Agency and Hydrological

-  Contaminated Land Register Entry or Notice (Location)
-  Contaminated Land Register Entry or Notice (Location)
-  Discharge Consent
-  Enforcement or Prohibition Notice
-  Integrated Pollution Control
-  Local Authority Integrated Pollution Prevention and Control
-  Local Authority Pollution Prevention and Control
-  Local Authority Pollution Prevention and Control Enforcement
-  Pollution Incident to Controlled Waters
-  Prosecution Relating to Authorised Processes
-  Prosecution Relating to Controlled Waters
-  Registered Radioactive Substance
-  River Network or Water Feature
-  River Quality Sampling Point
-  Substantiated Pollution Incident Register
-  Water Abstraction
-  Water Industry Act Referral

Waste

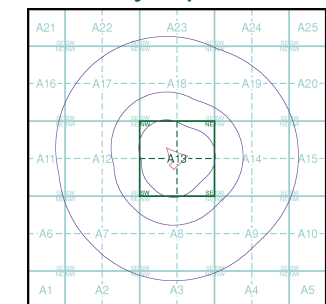
-  BGS Recorded Landfill Site (Location)
-  BGS Recorded Landfill Site
-  EA Historic Landfill (Buffered Point)
-  EA Historic Landfill (Polygon)
-  Integrated Pollution Control Registered Waste Site
-  Licensed Waste Management Facility (Landfill Boundary)
-  Licensed Waste Management Facility (Location)
-  Local Authority Recorded Landfill Site (Location)
-  Local Authority Recorded Landfill Site
-  Registered Landfill Site
-  Registered Landfill Site (Location)
-  Registered Landfill Site (Point Buffered to 100m)
-  Registered Landfill Site (Point Buffered to 250m)
-  Registered Waste Transfer Site (Location)
-  Registered Waste Transfer Site
-  Registered Waste Treatment or Disposal Site (Location)
-  Registered Waste Treatment or Disposal Site

Geological

-  BGS Recorded Mineral Site

Industrial Land Use

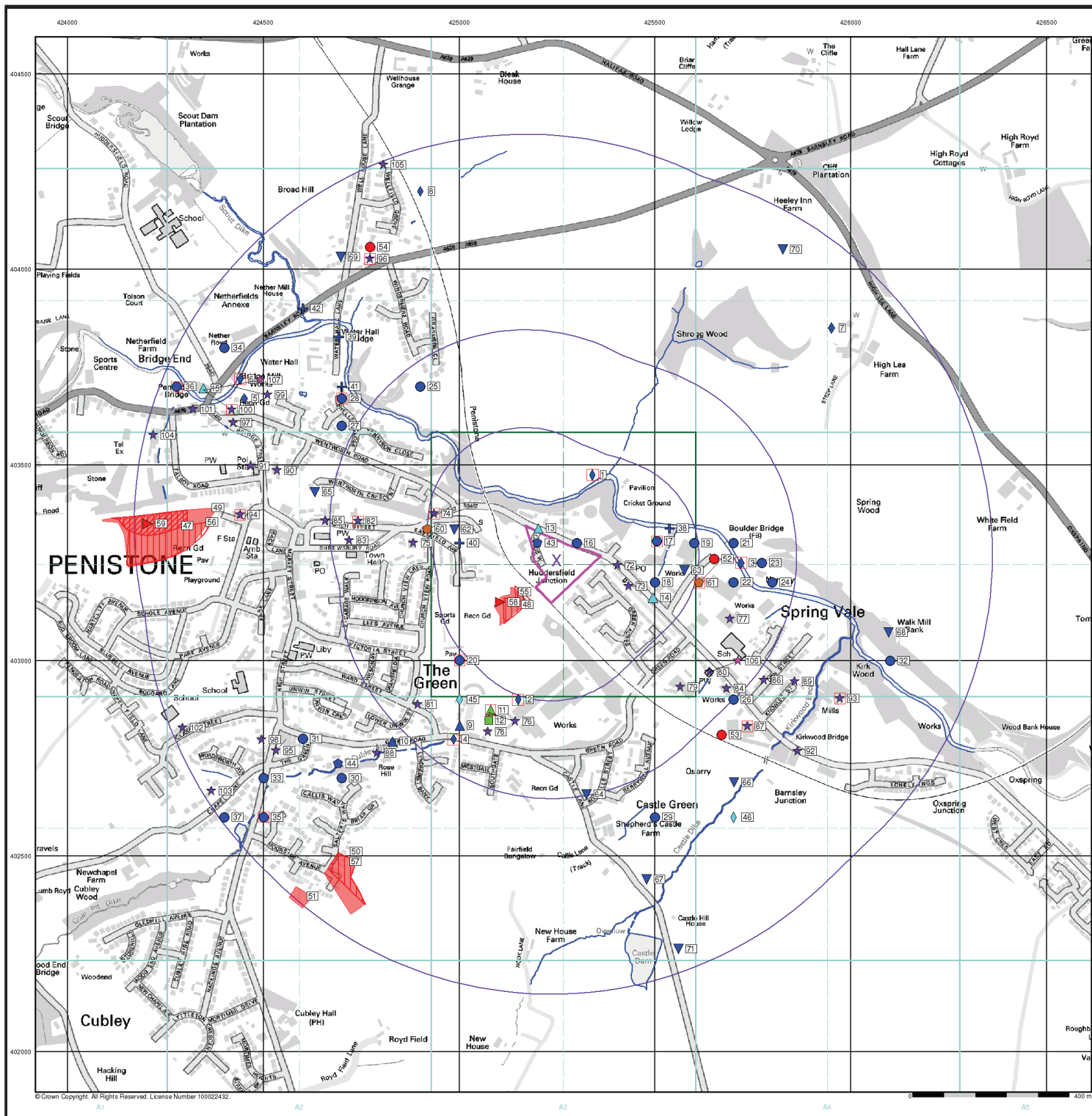
-  Contemporary Trade Directory Entry
-  Fuel Station Entry
-  COMAH Site
-  Explosive Site
-  NIHHS Site
-  Planning Hazardous Substance Consent
-  Planning Hazardous Substance Enforcement

Site Sensitivity Map - Slice A

Order Details

Order Number: 26815318_1_1
 Customer Ref: J-S0099
 National Grid Reference: 425250, 403260
 Slice: A
 Site Area (Ha): 1.7
 Search Buffer (m): 1000

Site Details






Sheffield Road, Penistone, SHEFFIELD

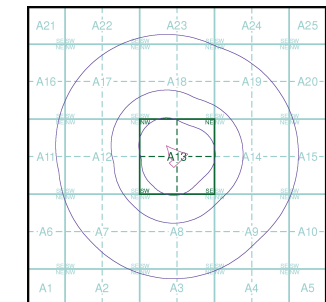


General

-  Specified Site
-  Specified Buffer(s)
-  Bearing Reference Point

Agency and Hydrological (Flood)

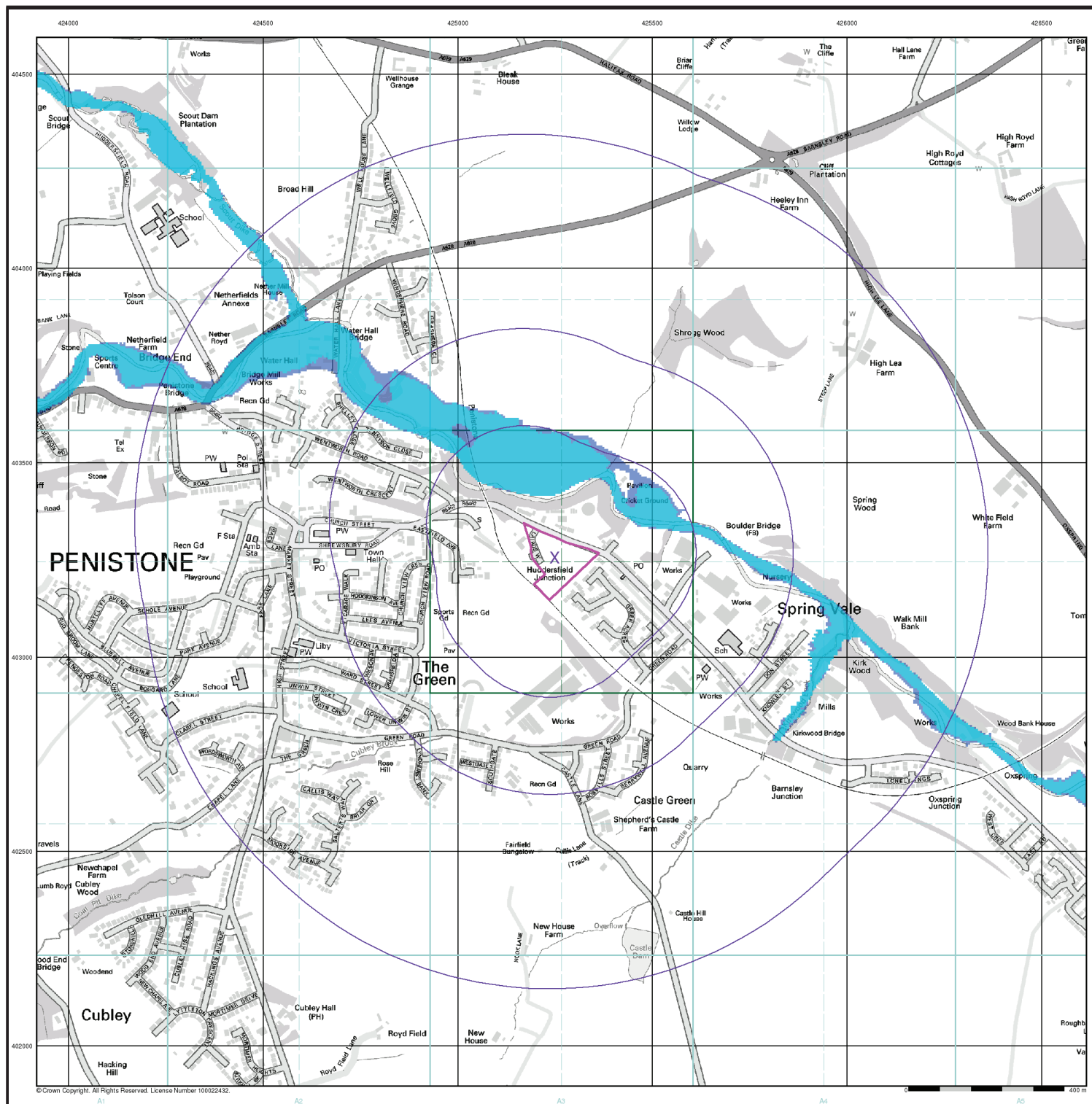
-  Extreme Flooding from Rivers or Sea without Defences (Zone 2)
-  Flooding from Rivers or Sea without Defences (Zone 3)
-  Area Benefiting from Flood Defence
-  Flood Water Storage Areas
-  Flood Defence

Flood Map - Slice A

Order Details






Order Number: 26815318_1_1
 Customer Ref: J-S0099
 National Grid Reference: 425250, 403260
 Slice: A
 Site Area (Ha): 1.7
 Search Buffer (m): 1000

Site Details






Sheffield Road, Penistone, SHEFFIELD



General

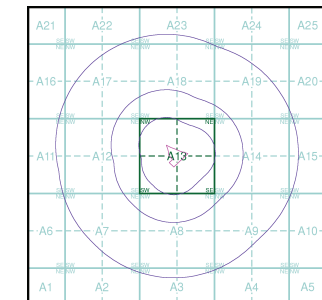
-  Specified Site
-  Specified Buffer(s)
-  Bearing Reference Point
-  Map ID
-  Several of Type at Location

Agency and Hydrological (Boreholes)

-  BGS Borehole Depth 0 - 10m
-  BGS Borehole Depth 10 - 30m
-  BGS Borehole Depth 30m +
-  Confidential
-  Other

For Borehole information please refer to the Borehole datasheet which accompanied this slice.

A copy of the BGS Borehole Ordering Form is available to download from the Support section of www.envirocheck.co.uk.

Borehole Map - Slice A

Order Details

Order Number: 26815318_1_1
 Customer Ref: J-S0099
 National Grid Reference: 425250, 403260
 Slice: A
 Site Area (Ha): 1.7
 Search Buffer (m): 1000

Site Details

Sheffield Road, Penistone, SHEFFIELD

