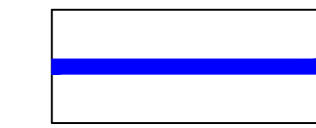


# Agricultural Restoration & Landscape Enhancement Scheme


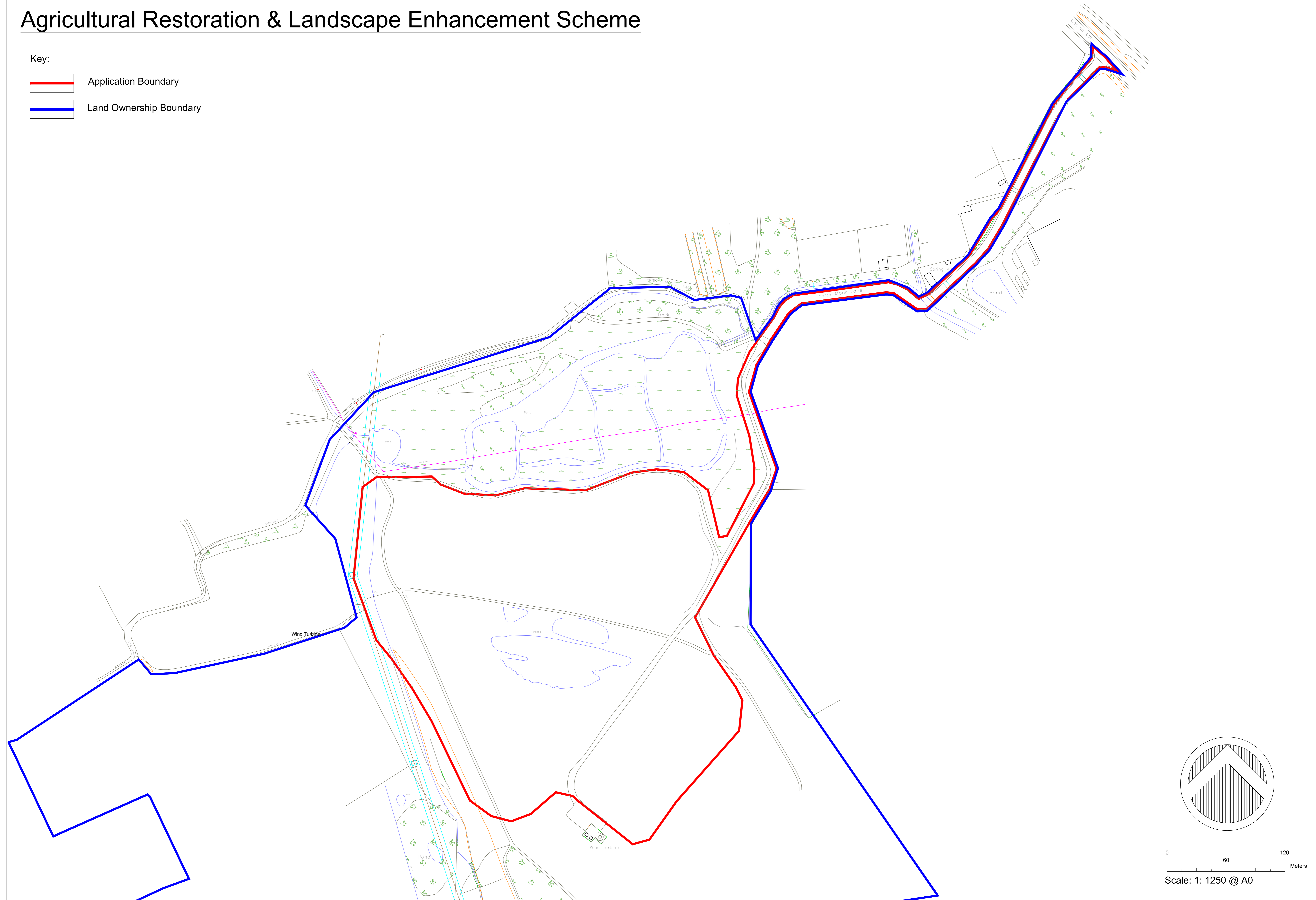
Key:



Application Boundary



Land Ownership Boundary



0 60 120 Meters  
Scale: 1: 1250 @ A0

|                                   |
|-----------------------------------|
| Drawn By: GW                      |
| Scale: 1: 2000 @ A1               |
| Project Name: Grimethorpe         |
| Drawing Name: Existing Block Plan |

|                         |
|-------------------------|
| Drawing No: 901.11      |
| Date: 16th October 2023 |
| Checked By BW           |

**OAKLAND**  
GOLF AND LEISURE

**Weller Designs Limited**