Note Block - Elevations - GA

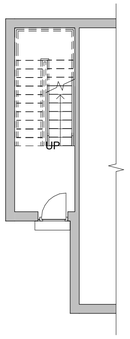


1. Level 0 - GA Proposed
1 : 100

3. Front - Proposed
1 : 100

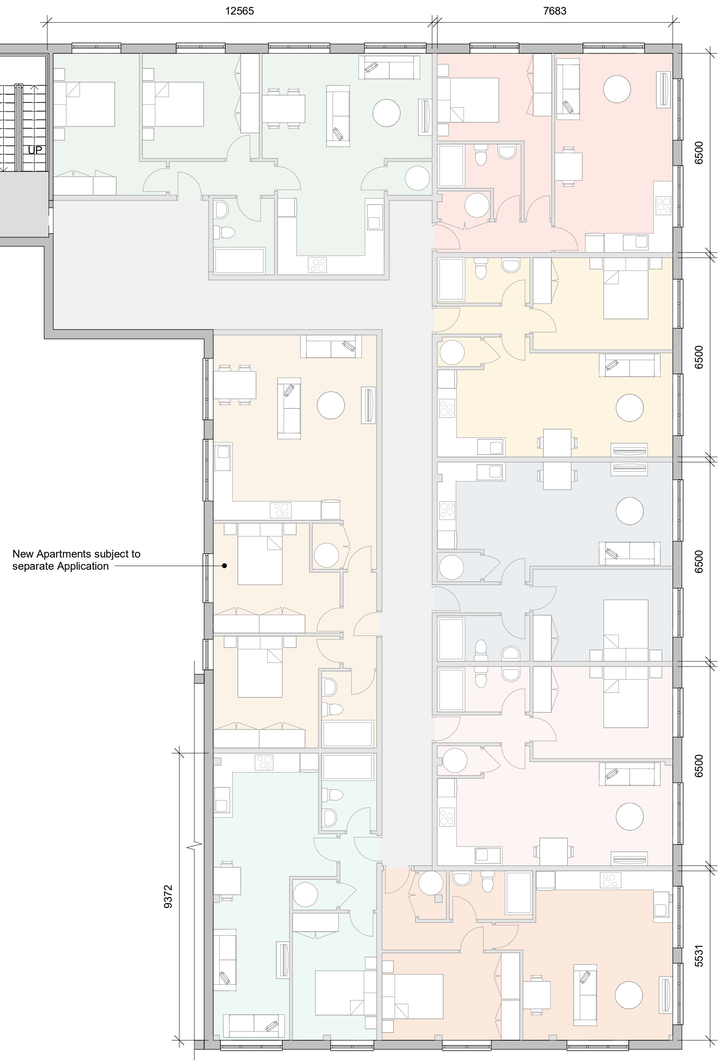


2. Level 1 - GA Proposed
1 : 100

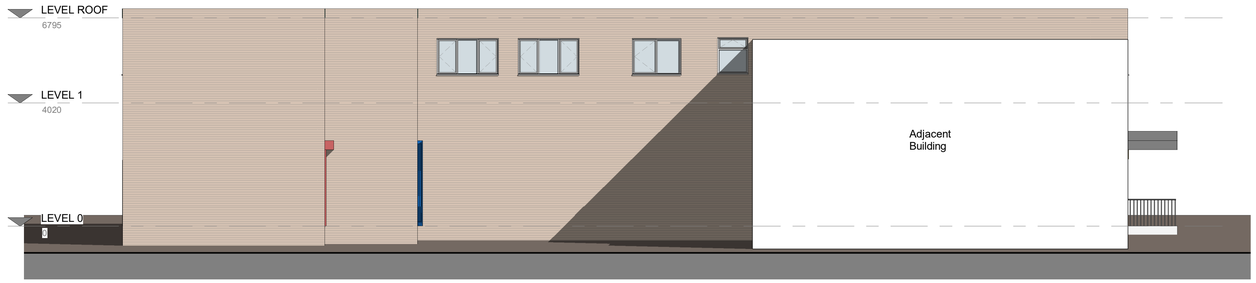


4. Left Side - Proposed
1 : 100

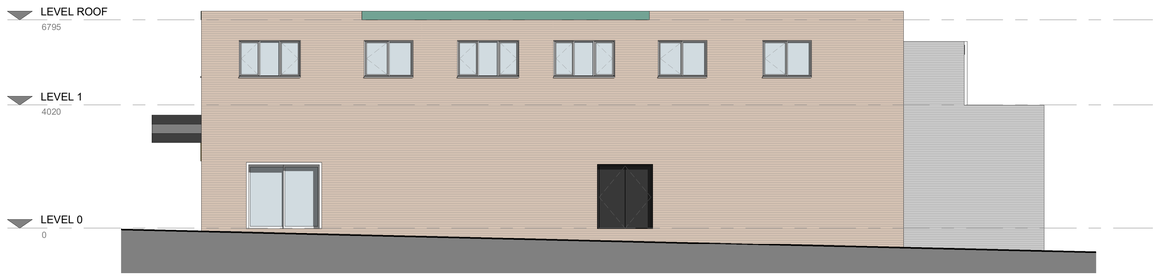


5. Rear - Proposed
1 : 100

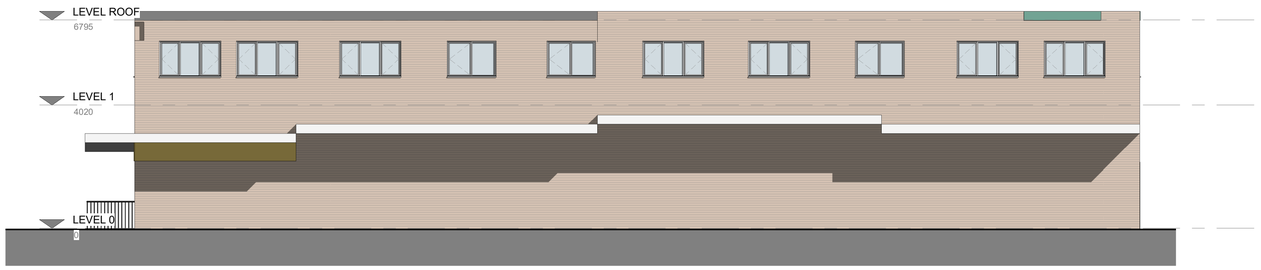


6. Right Side - Proposed
1 : 100

0.5 0 0.5 1 1.5 2 2.5
SCALE 1:50 m

| REV | DESCRIPTION | BY | DATE |
|---|---|---|---|

| | | | |
|---|---|---|---|
| PROJECT<br>1-3 King Street - Hoyland | SCALE @ A1<br>1 : 100 | DATE<br>29 Aug 2022 | DRAWN BY<br>JS |
| CLIENT<br>Broompark Management | STATUS | | |
| TITLE<br>Proposed GA Plans and Elevations | PROJECT NO.<br>DA22070. | DRAWING NO.<br>003. | REV. |

DEBTAL ARCHITECTURE
www.debtal.co.uk

NOTES

© COPYRIGHT - ALL RIGHTS RESERVED.
THIS DRAWING MUST NOT BE REPRODUCED OR DISTRIBUTED WITHOUT PERMISSION.
DRAWING TO BE USED FOR THE STATUS INDICATED ONLY.
ALL DIMENSIONS AND SETTING OUT SHALL BE CHECKED AND CONFIRMED ON SITE BY THE CONTRACTOR PRIOR TO THE COMMENCEMENT OF WORK AND THE COMMENCEMENT OF ANY WORK. ALL SIGNS AND MATERIALS TO BE IN ACCORDANCE WITH CURRENT STATUTORY LEGISLATION, RELEVANT CODES OF PRACTICE AND BRITISH STANDARDS. ALL DIMENSIONS ON THIS DRAWING ARE IN MILLIMETRES (UNLESS OTHERWISE STATED).