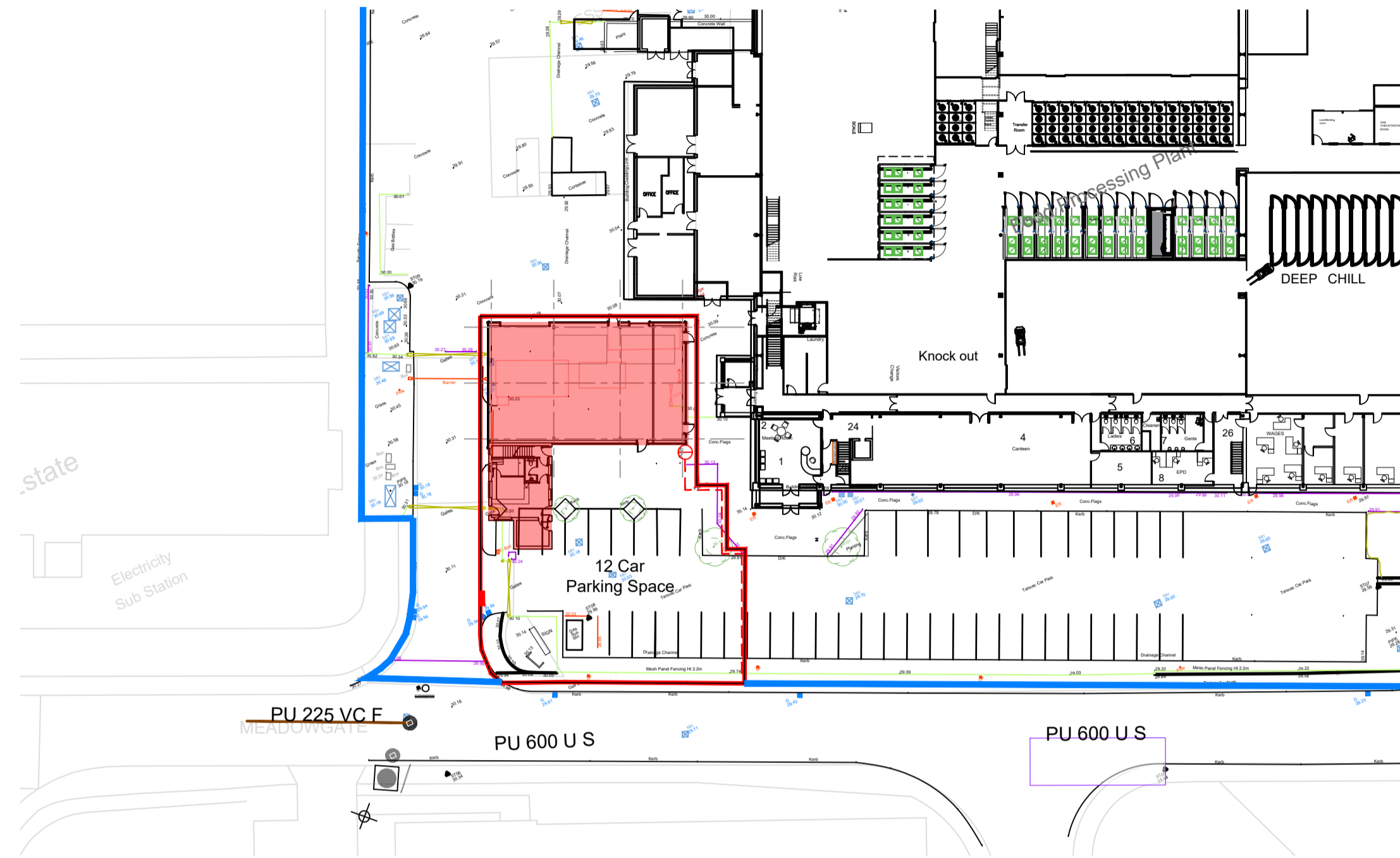
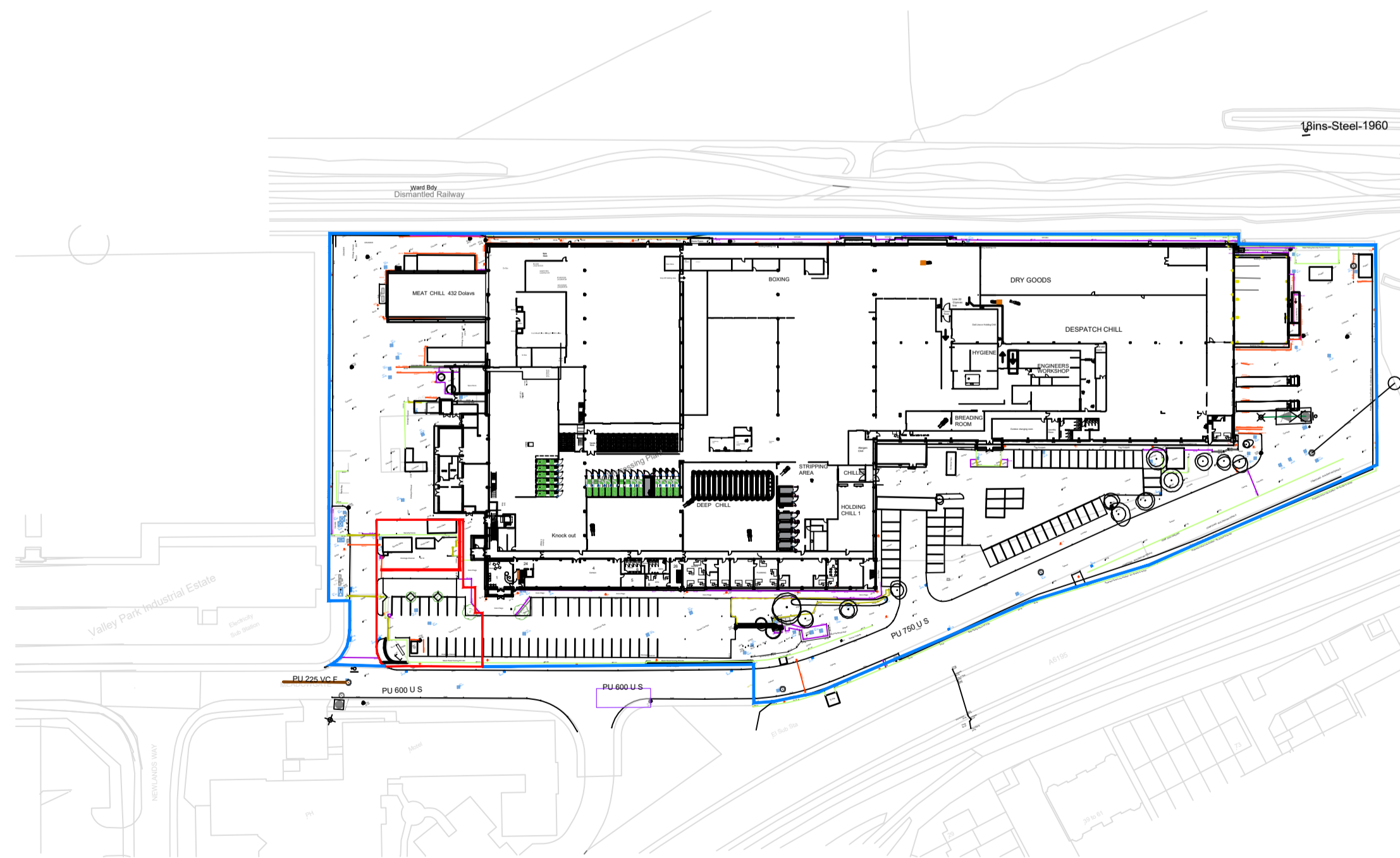


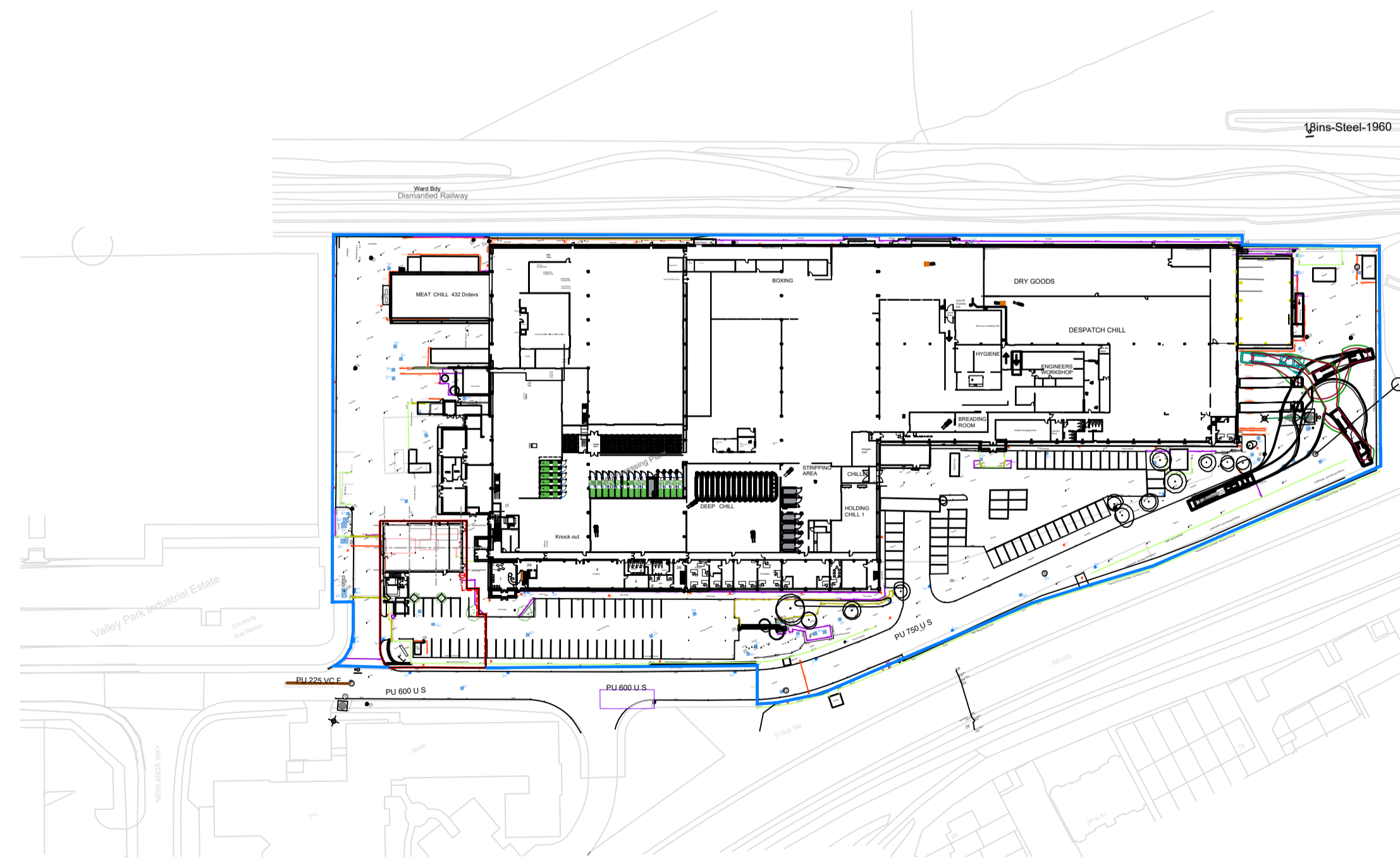
**EXISTING SITE PLAN**  
Scale 1-500 @ A1



**PROPOSED SITE PLAN**  
Scale 1-500 @ A1



**EXISTING LOCATION PLAN**  
Scale 1-1250 @ A1



**PROPOSED LOCATION PLAN**  
Scale 1-1250 @ A1

This drawing has been produced for PLANNING purposes only and should not be used for any other purpose.  
 This drawing may be subject to amendment whilst seeking appropriate from the Local Authority Work undertaken prior to consent is done so at clients risk.  
 Any surveyed information incorporated within this drawing cannot be guaranteed as accurate unless confirmed by fixed dimension.  
 Do NOT Scale from this drawing, if in doubt Ask.  
 OS Map Licence Number 100008376  
 This drawing and copyright is the property of building link design ltd and should not be used by any other third party without express consent from the company.  
 Site boundaries taken from ordnance survey plan and are not to be used for legal purposes.  
 THE PARTY WALL, etc. ACT 1996  
 Where work is to take place either on or adjacent to a boundary and adjoining building then notice must be served on the adjacent owner in accordance with the above act, 2 months prior to the commencement of works. The notice should include the following details:-  
 Your name and address together with the building address.  
 A clear statement that the notice is served under the act.  
 Full details of the proposal including plans where appropriate.  
 The proposed start date.

# PLANNING STATUS

A - Conformation of reduction of car parking numbers within the red line area. 05-05-23 DR

AMENDMENTS  
 client

project  
 PROPOSED PLANT ROOM

drawing  
**SITE AND LOCATION PLANS**

date JAN 23 drawn BN checked  
 scale AS SHOWN drawer no dwg no **3786-05A**

**buildinglinkdesign**

15 Thorne Road, Doncaster, DN1 2HG  
 Tel: (01302) 321199 Fax: (01302) 730166  
 Email: info@buildinglinkdesign.co.uk  
 www.buildinglinkdesign.co.uk



Building Link Design Limited  
 Company reg. 4377549