TITLE NUMBER

SYK519306

N

SOUTH YORKSHIRE : BARNSLEY

ORDNANCE SURVEY MAP REFERENCE: SE3707NW

SCALE 1:1250

©CROWN COPYRIGHT. Produced by HMLR. Further reproduction in whole or in part is prohibited without the prior written permission of Ordnance Survey. Licence Number GD 272728.

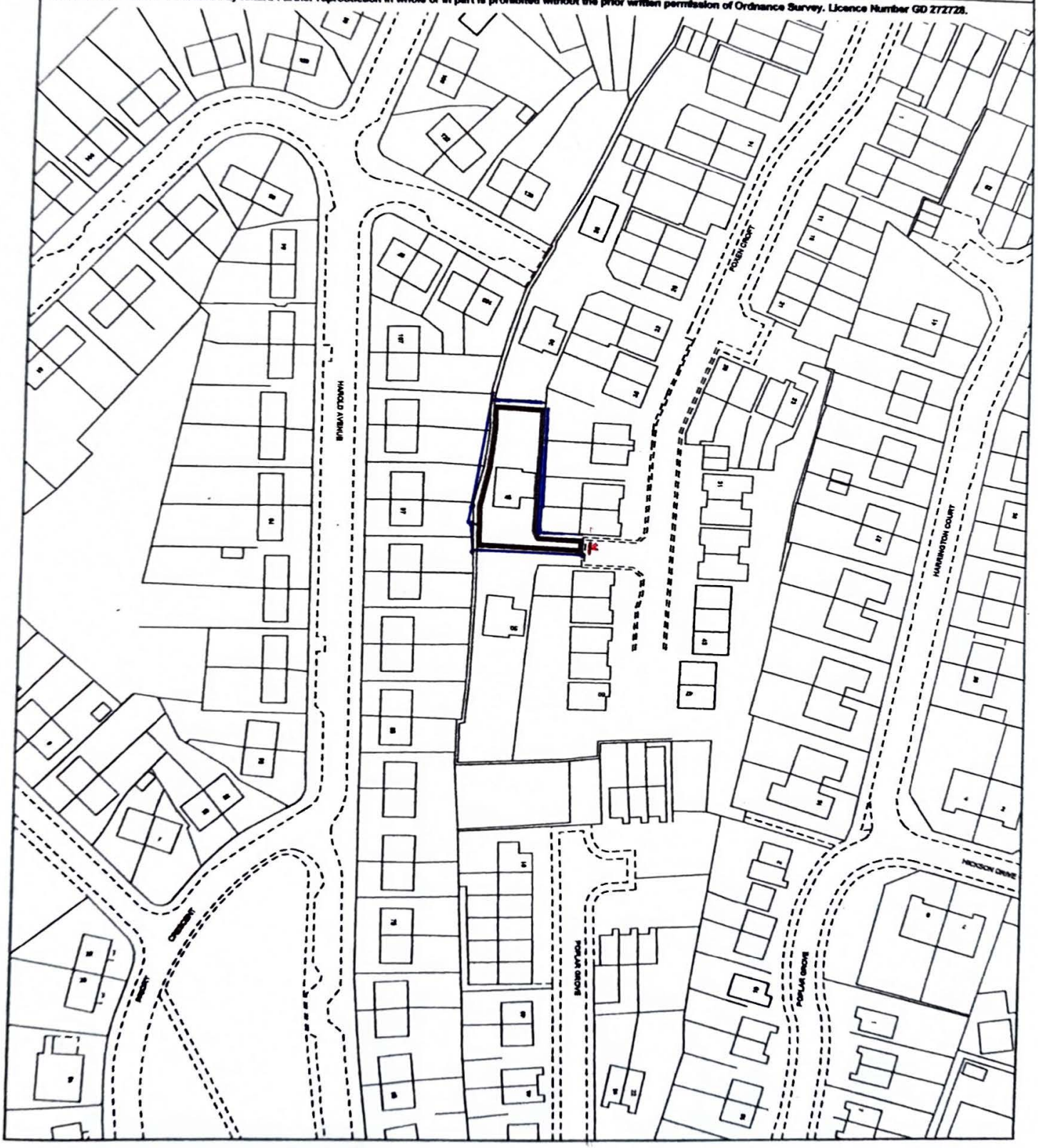

This title plan shows the general position of the boundaries: it does not show the exact line of the boundaries. Measurements scaled from this plan may not match measurements between the same points on the ground. For more information see Land Registry Public Guide 7 - *Title Plans*.

This official copy shows the state of the title plan on 15 May 2006 at 16:51:22. It may be subject to distortions in scale.

Under s.67 of the Land Registration Act 2002, this copy is admissible in evidence to the same extent as the original.

Issued on 15 May 2006.

This title is dealt with by the Nottingham (East) District Land Registry.

H.M. LAND REGISTRY SH 05/2006

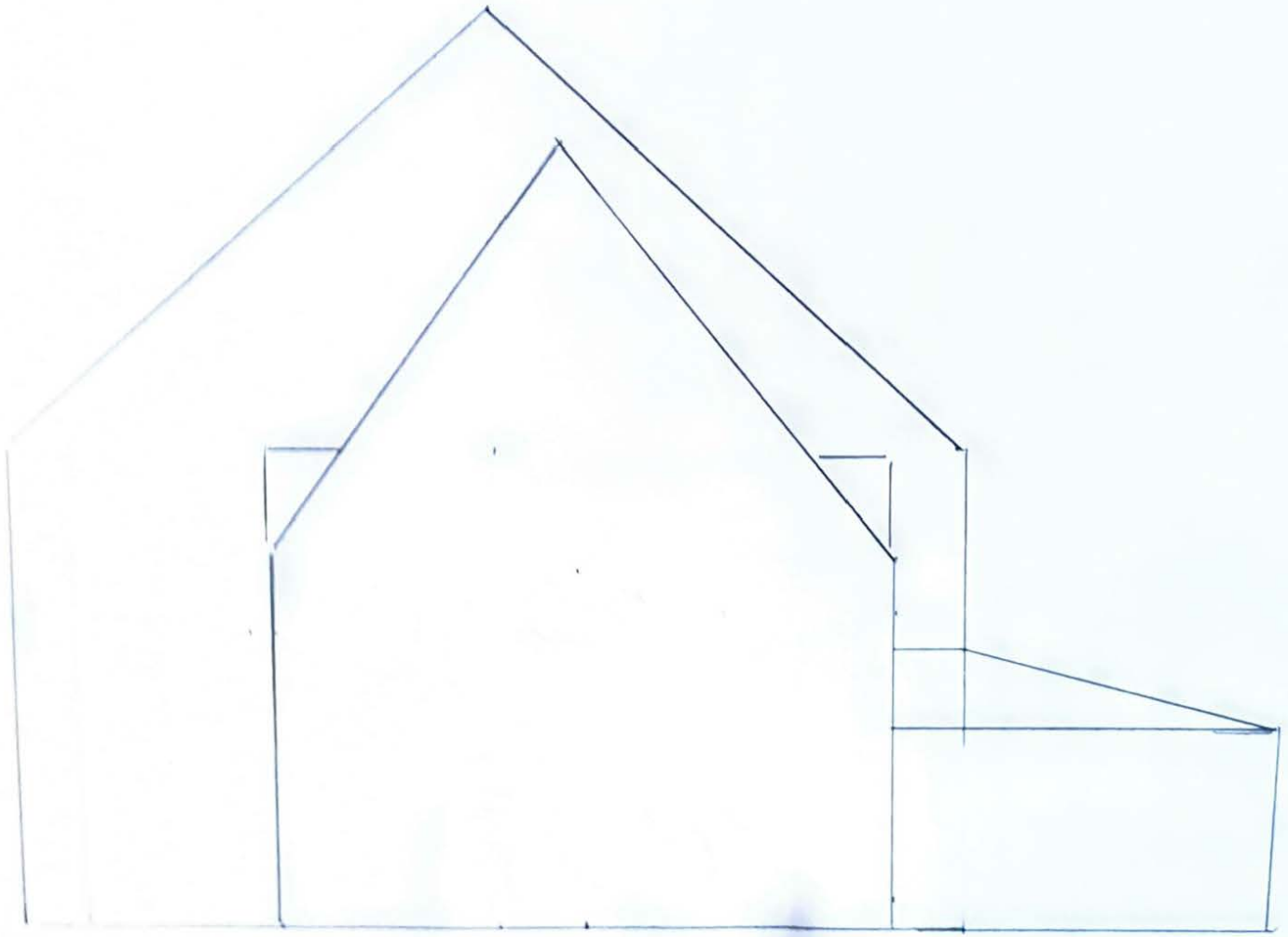

EAST ELEVATION

1:50

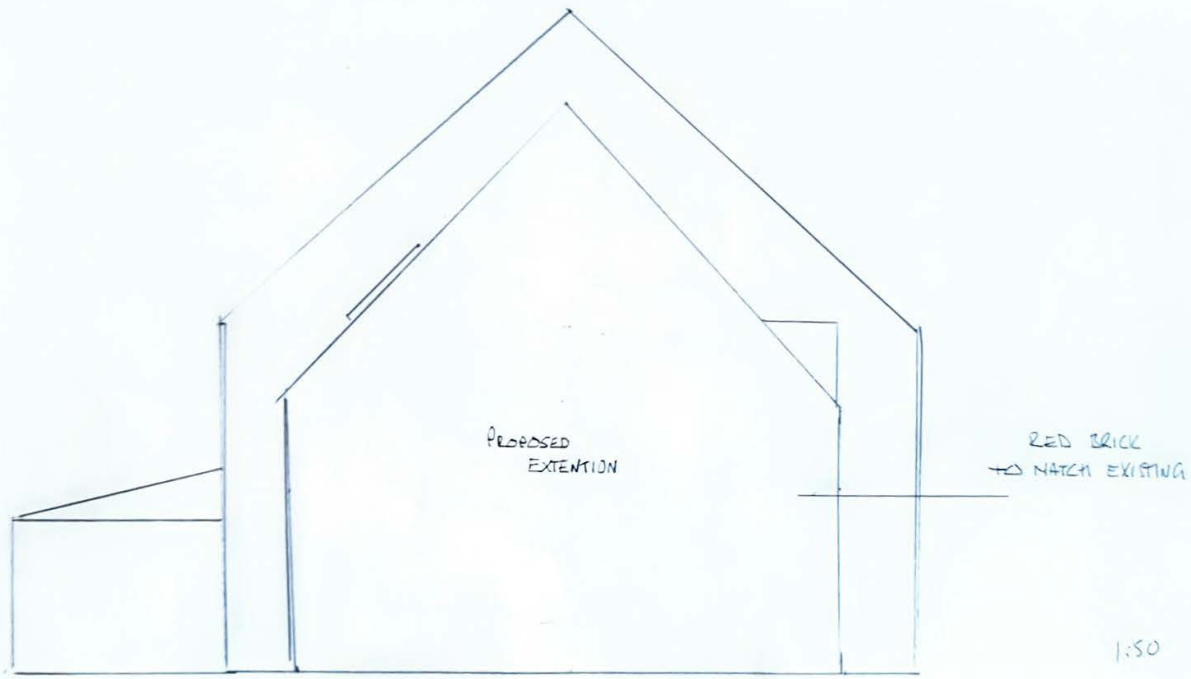

1:50

WEST ELEVATION

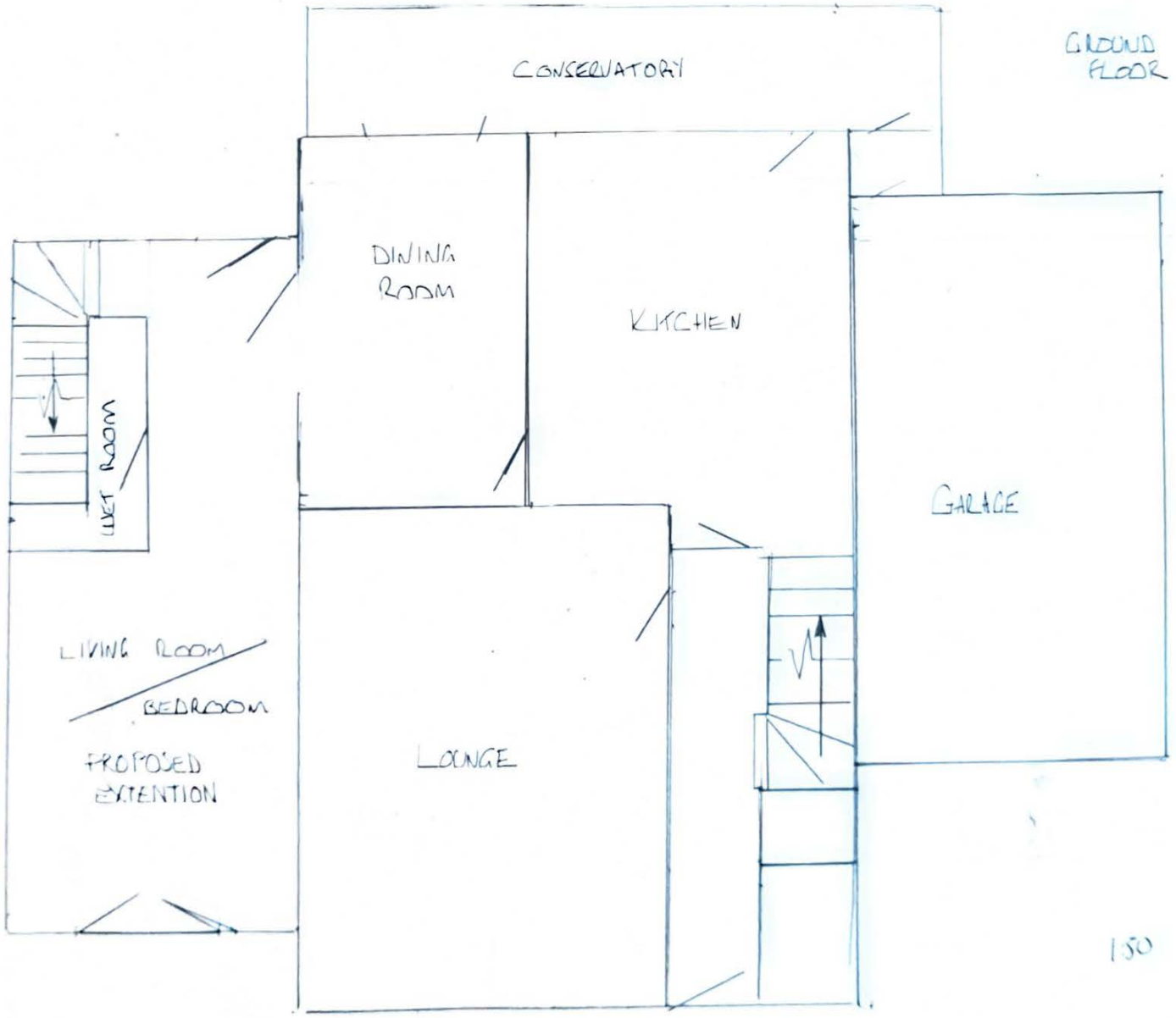
CONSERVATORY
GROUND FLOOR
DINING ROOM
KITCHEN
GARAGE
WOOD SET
LIVING ROOM
BEDROOM
PROPOSED EXTENTION
LOUNGE
150

1ST Floor

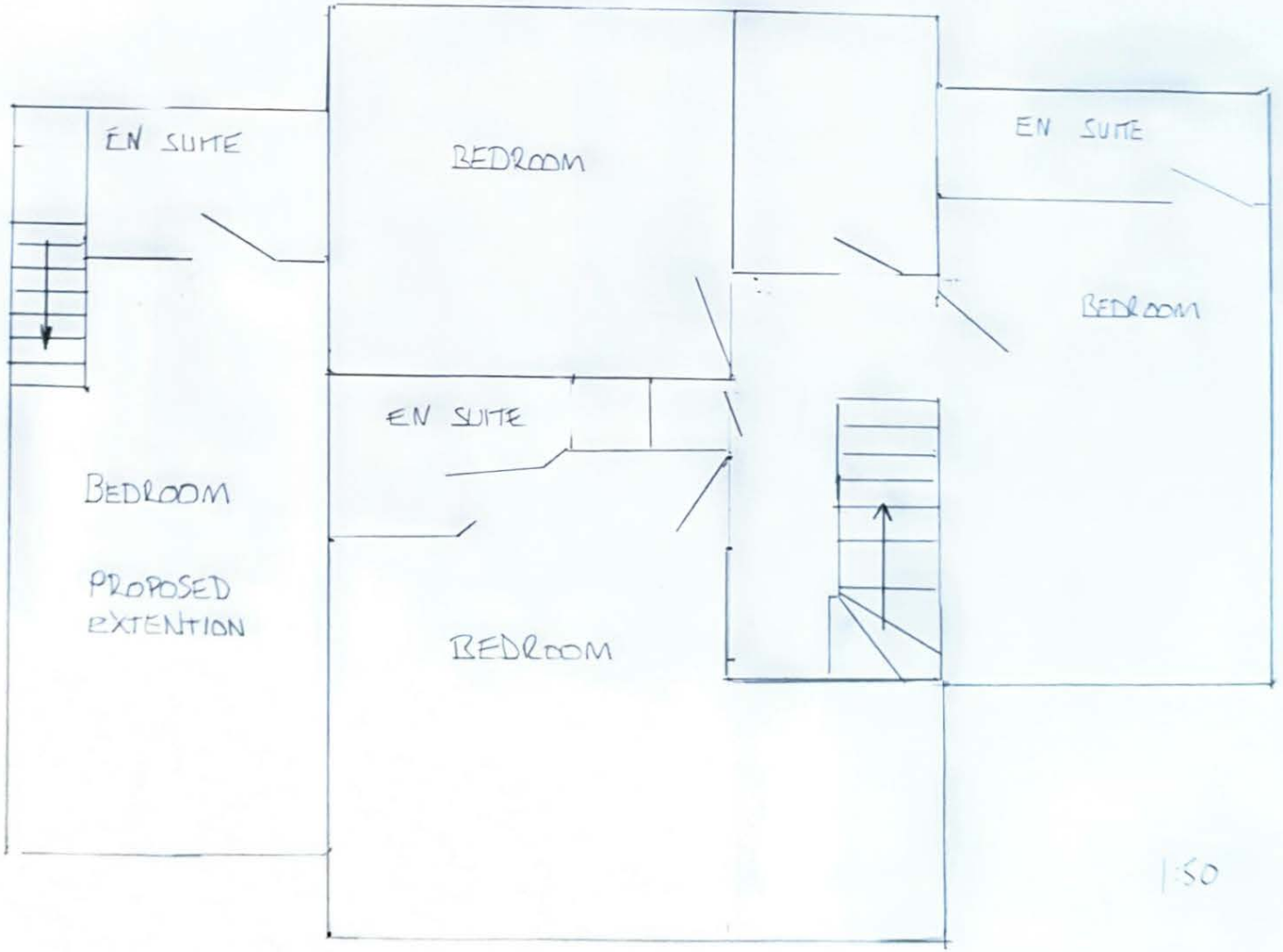

1:50

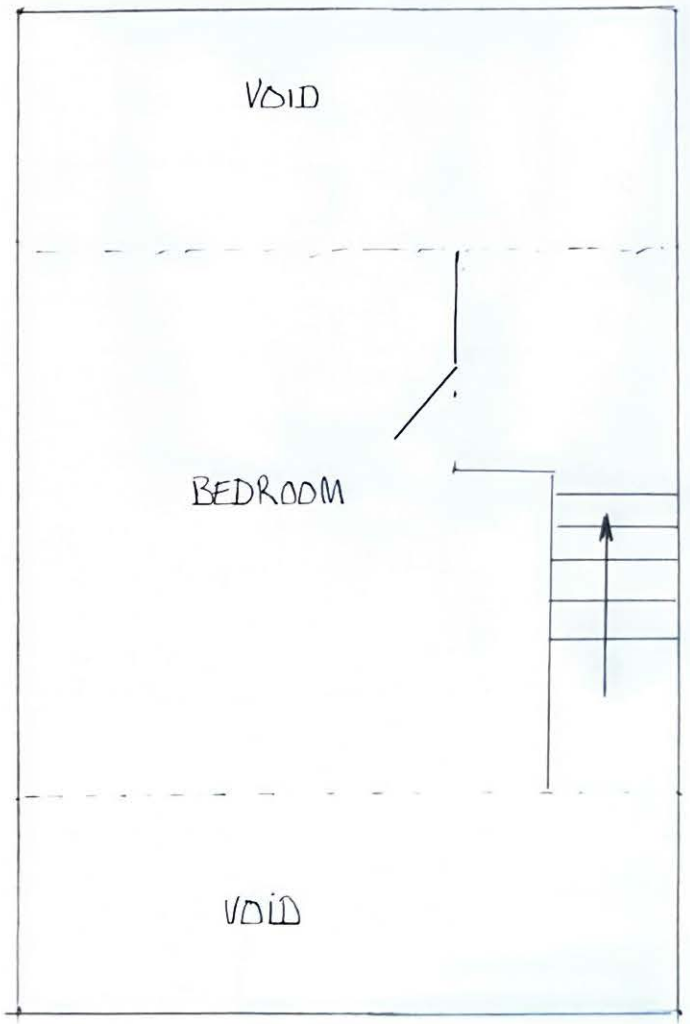

2nd FLOOR


FOXEN CROFT
40
FOXEN CROFT
42
44
46
EXISTING BUILDING
CONSERVATORY
PROPOSED EXTENTION
T2
3.05M
T1
EXISTING TREE
BOUNDARY
103
101
99
97
95
N