


BARNSLEY



Local



Development



Framework

Proposals Maps

Consultation Draft 2012



Remaking
Barnsley



BARNSLEY
Metropolitan Borough Council

If you would like help understanding this document please contact us on 01226 772606

Contents
Proposals Maps Key
Proposals Map Index
Proposals Maps 1-81

Nëse j'u nevojitet ndihmë për të kuptuar këtë dokument, j'u lutemi n'a kontaktoni.

若您需要幫助來理解本檔，請與我們聯繫。

यदि आप को इस दस्तावेज़ को समझने के लिए सहायता की आवश्यकता है तो कृपया हम से संपर्क करें

Jeżeli potrzebujesz pomocy w zrozumieniu tego dokumentu skontaktuj się z nami

ਜੇਕਰ ਇਸ ਦਸਤਾਵੇਜ਼ ਨੂੰ ਸਮਝਣ ਲਈ ਤੁਹਾਨੂੰ ਮਦਦ ਦੀ ਲੋੜ ਹੈ ਤਾਂ ਕਿਰਪਾ ਕਰਕੇ ਸਾਡੇ ਨਾਲ ਸੰਪਰਕ ਕਰੋ

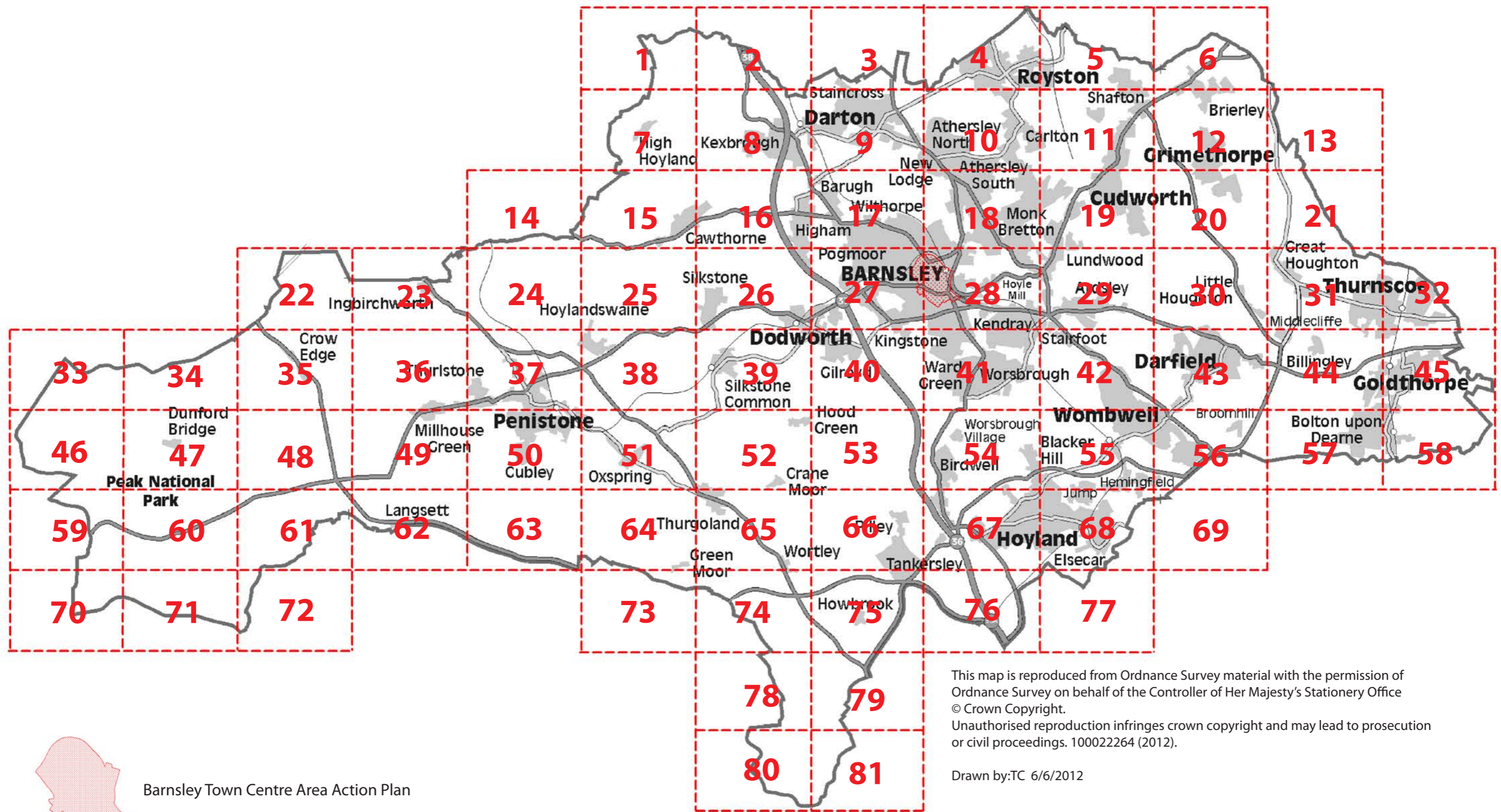
Обратитесь к нам, если для того, чтобы понять этот документ, вам нужна помощь

اگر آپ کو اس دستاویز کو سمجھنے کیلئے مدد کی ضرورت ہے تو براہ کرم ہم سے رابطہ کریں

Proposals Maps Key

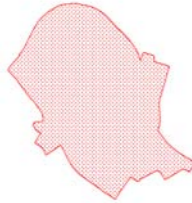
	Housing Allocation (Policy H1) Land allocated for new housing		Conservation Area Areas of special historic character, which will be protected and improved		Existing railway lines and stations
	Mixed Density Housing Allocation Sites where a proportion of the site is appropriate for low density housing		Functional Floodplain (Floodzone 3b) Land where water is stored in times of flood, a vital part of flood control		Safeguarded Former Railway Lines Former strategic railway lines safeguarded for potential reinstatement
	Low Density Housing Allocation Sites for wholly low density housing		District or Local Centre Area of shops and services		Canal - Safeguarded Route Protected parts of the canal routes which are in water and have a green infrastructure function, or where a towpath exists which is a public right of way
	Employment Land Options (Policy EMP1) Potential employment land - options from which final allocations will be chosen		Primary Shopping Area Area where retail proposals will be encouraged and supported		Canal - Historic Route
	Urban Fabric Land within the settlement with no specific allocation		Primary Shopping Frontage (Policy TC1) Frontages that include a high proportion of retail uses		Site with planning permission for mineral extraction
	Green Belt Land to be kept mainly free from development		Secondary Shopping Frontage (Policy TC2) Frontages with more opportunity for other town centre uses		Area of search for new minerals Area to be safeguarded from inappropriate non-mineral development
	Safeguarded Land (Policy GB4) Areas to remain free from permanent development for the foreseeable future		Retail Park (Policy TC4) Land suitable for retail warehouses		Northern Economic Corridor
	Green Space Parks and open spaces, play areas, sports pitches, local natural areas and cemeteries		Local Strategic Highway Network Roads classified by the Local Highway Authority as having more than local importance		Barnsley Borough Boundary
	Allotment		Existing site for Gypsies and Travellers (Policy GT1) Land currently used to provide accommodation for Gypsies and Travellers, which will be protected		Peak District National Park Area of the Peak District National Park falling within the Barnsley Borough
	School grounds		Site for Gypsies, Travellers and Travelling Showpeople (Policy GT2) Sites to provide accommodation for Gypsies, Travellers and Travelling Showpeople		Scheduled Ancient Monument Important sites and monuments given legal protection by being placed on a list (or schedule)
	Park and Garden of Historic Interest		Barnsley Town Centre Area Action Plan Area covered by separate Area Action Plan document		Safeguarded Strategic Waste Management Site Site allocated for safeguarding and enhancing existing strategic waste management site in the Barnsley, Doncaster and Rotherham Joint Waste Plan (Adopted March 2012)
	Biodiversity or Geological Interest Site Site recognised as having biodiversity and/or geological value		Settlement Area showing the extent of Urban Barnsley and the Principal Towns		
	Green Way Paths and other routes of mostly open character that provide links between housing, countryside and services		Proposed new site for Advanced Learning Centre New Sites for Advanced Learning Centres allocated in the Barnsley Education Sites Development Plan Document (Adopted January 2009)		

Proposals Map Index

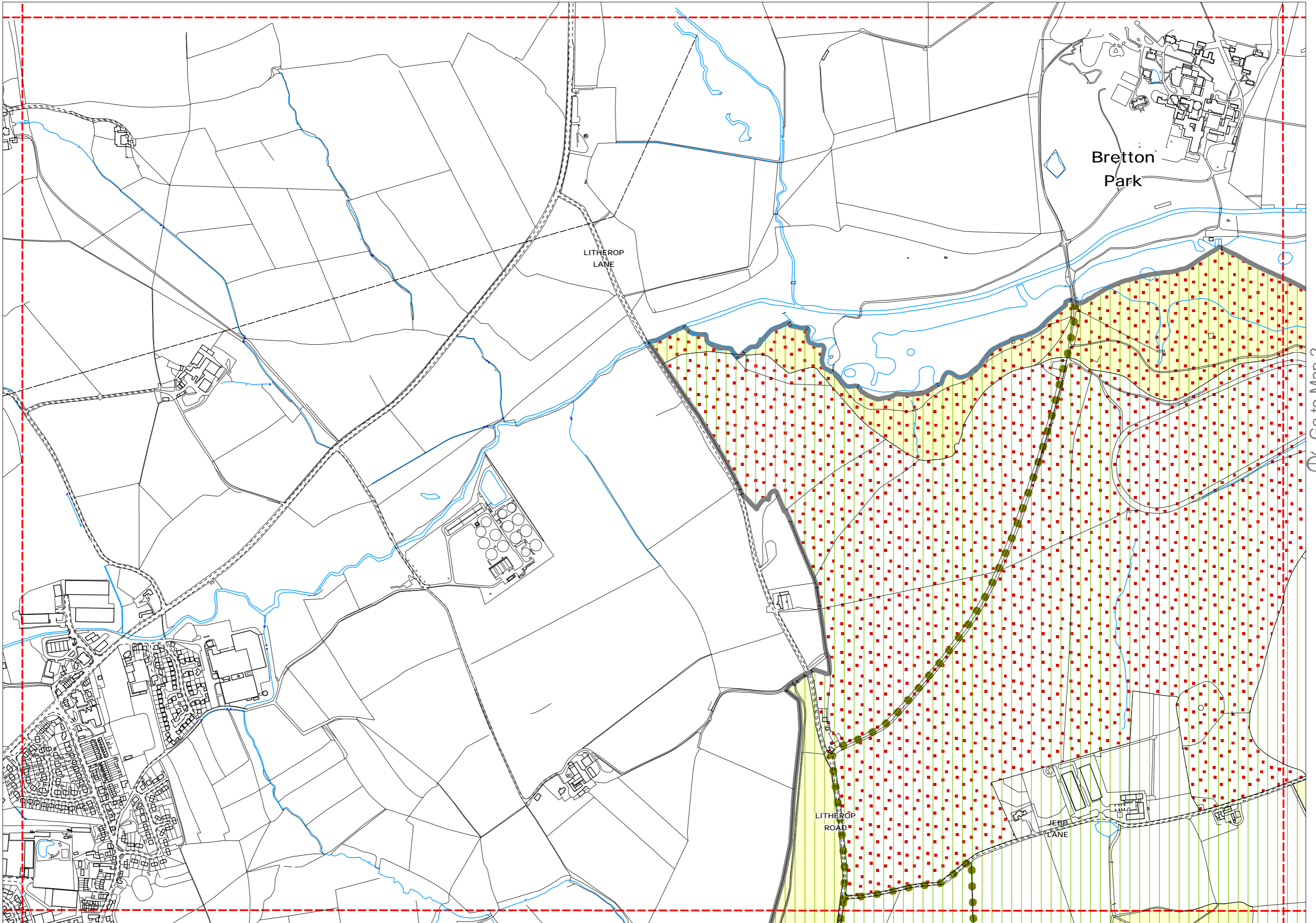


This map is reproduced from Ordnance Survey material with the permission of Ordnance Survey on behalf of the Controller of Her Majesty's Stationery Office © Crown Copyright. Unauthorised reproduction infringes crown copyright and may lead to prosecution or civil proceedings. 100022264 (2012).

Drawn by:TC 6/6/2012



Barnsley Town Centre Area Action Plan

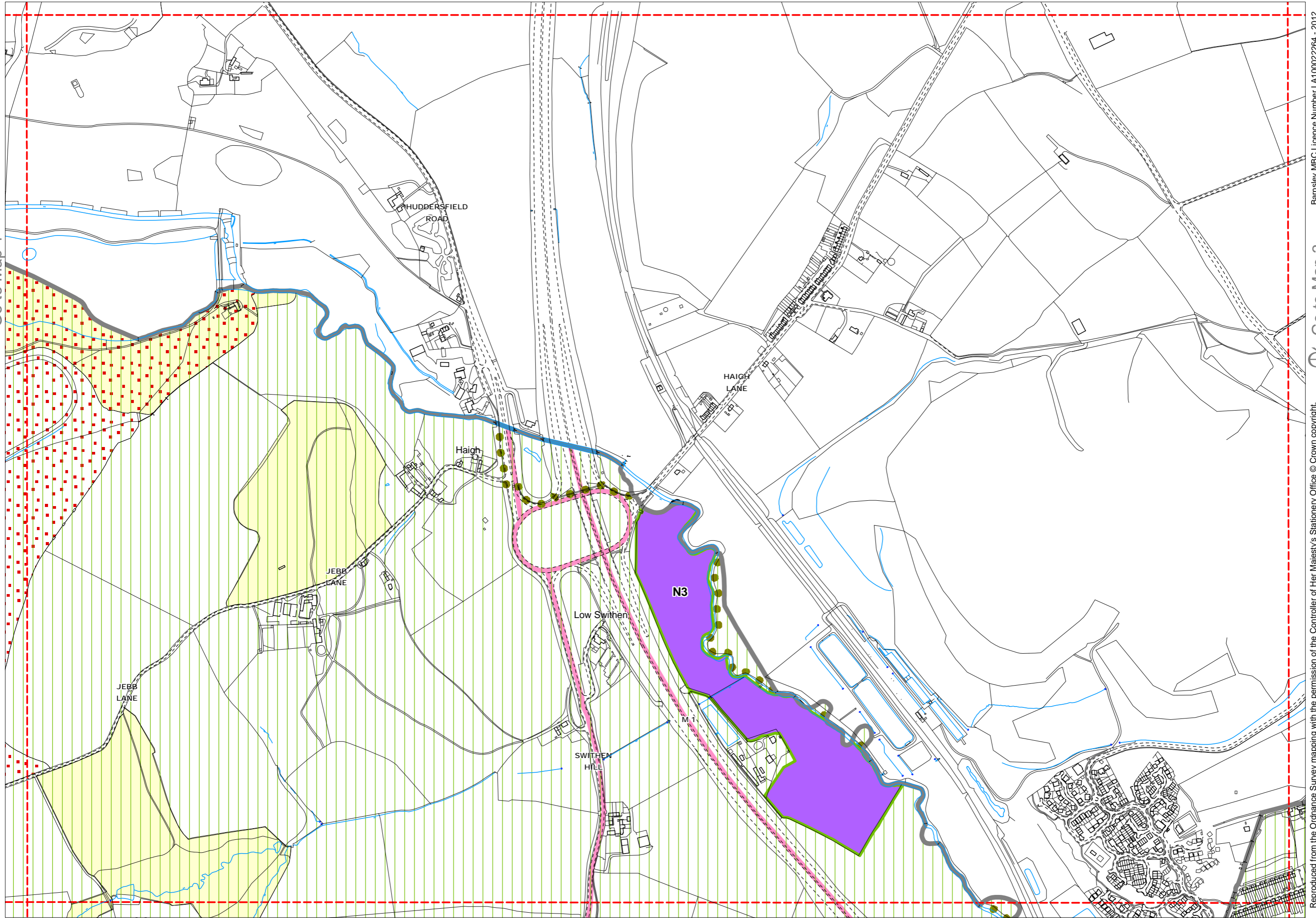


Go to Map 2

Go to Map 7

Scale 1:7500



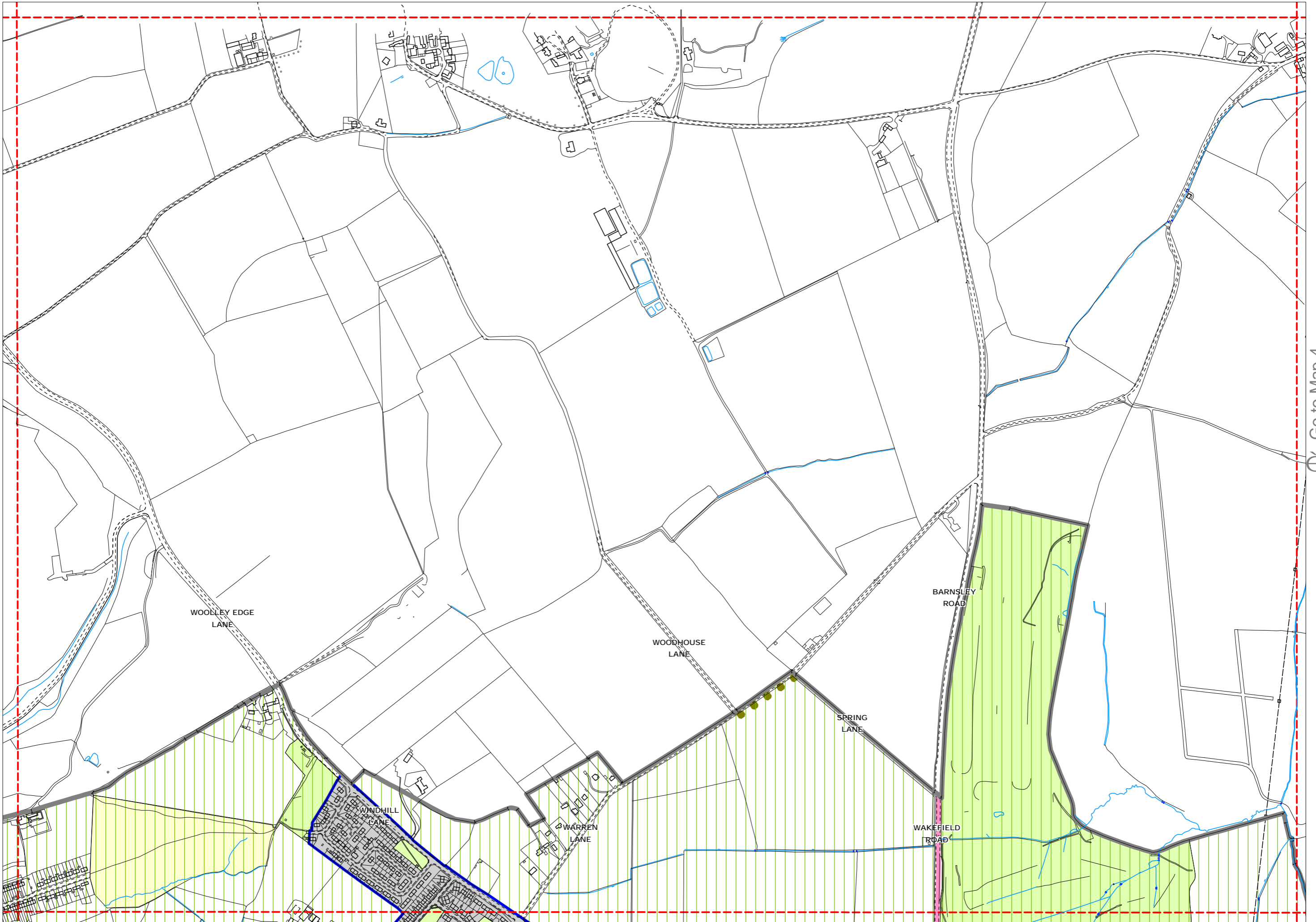


Go to Map 1

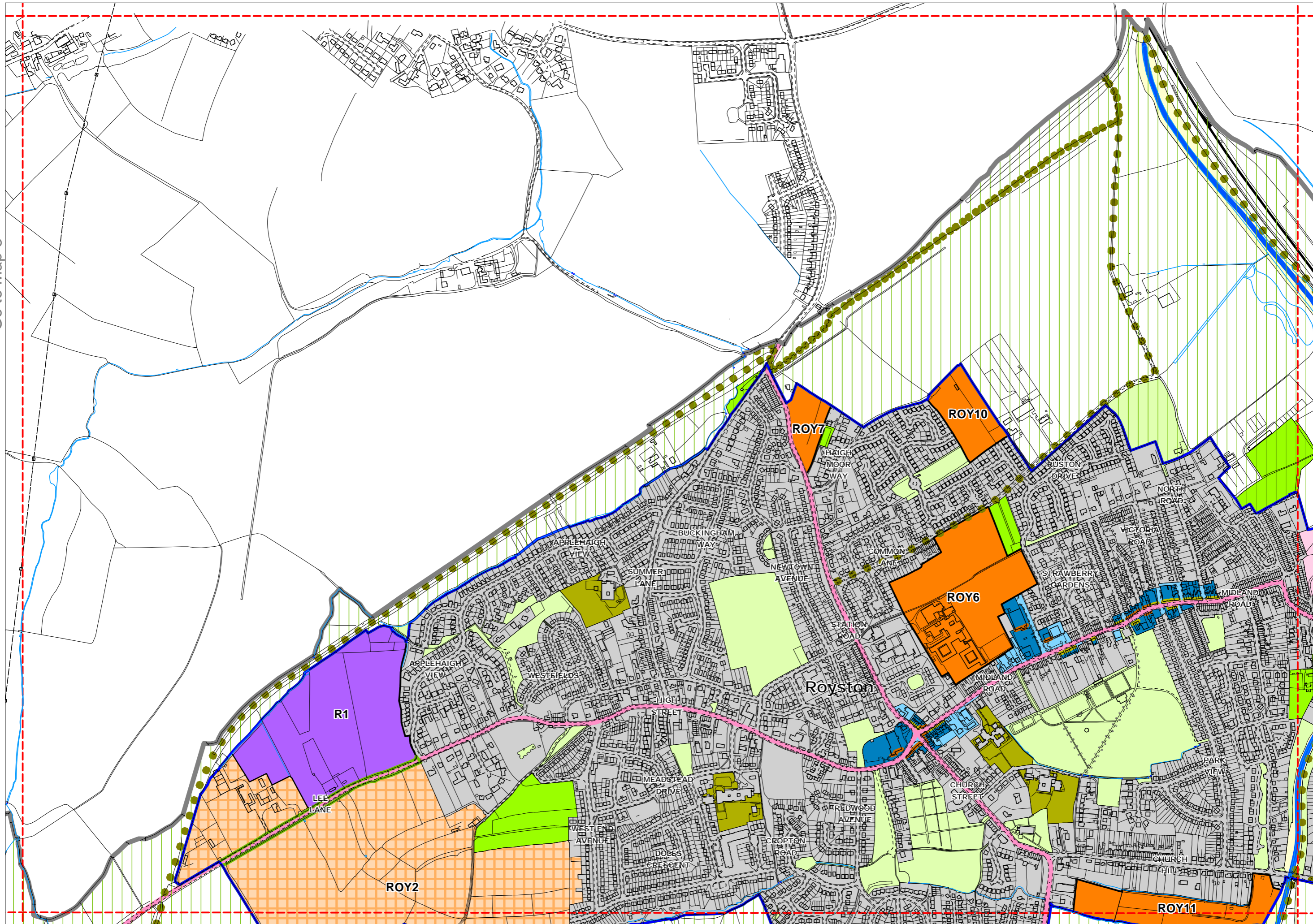
Go to Map 3

Scale 1:7500

Go to Map 8



Go to Map 3

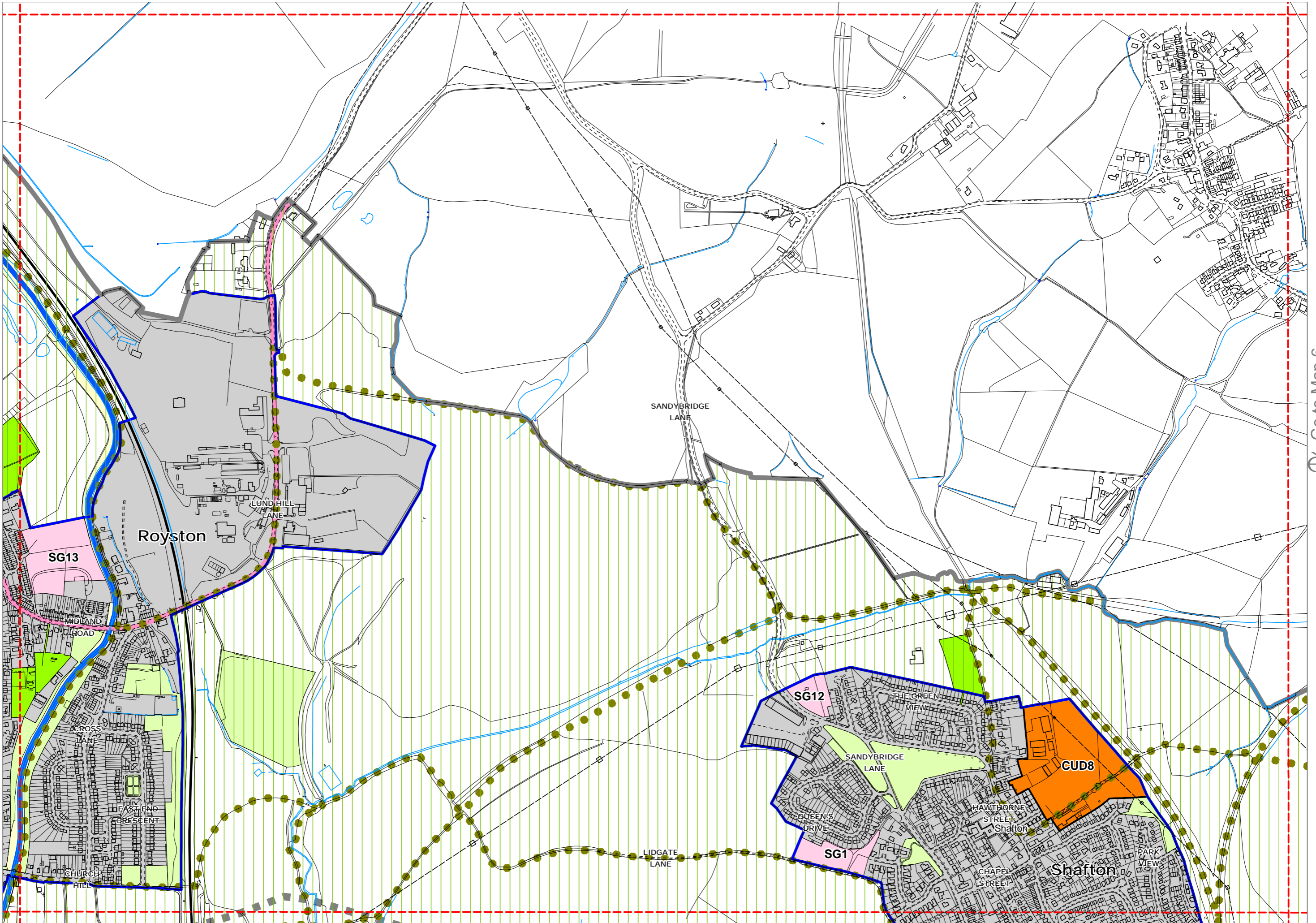


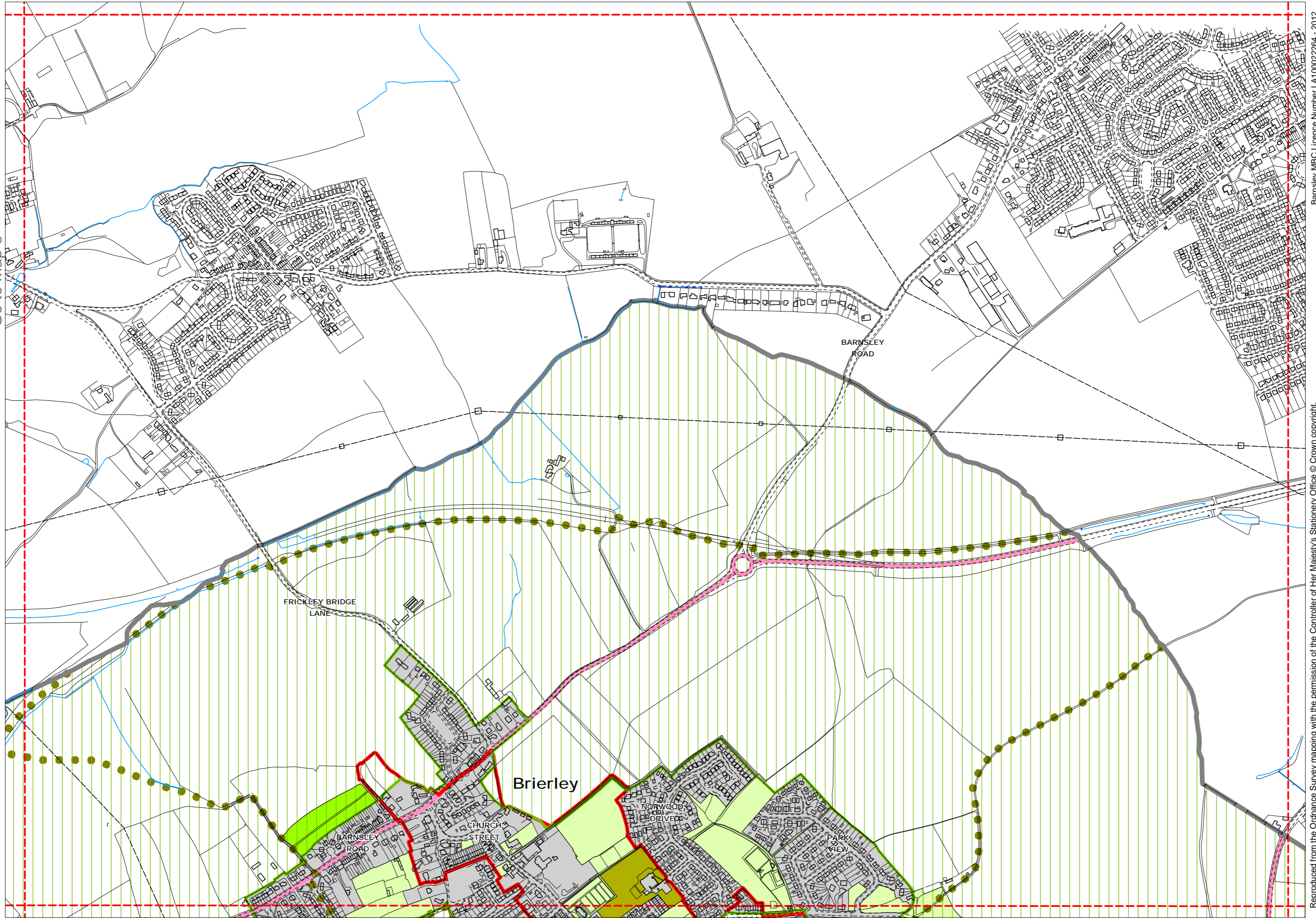
Scale 1:7500



Go to Map 10

Go to Map 5



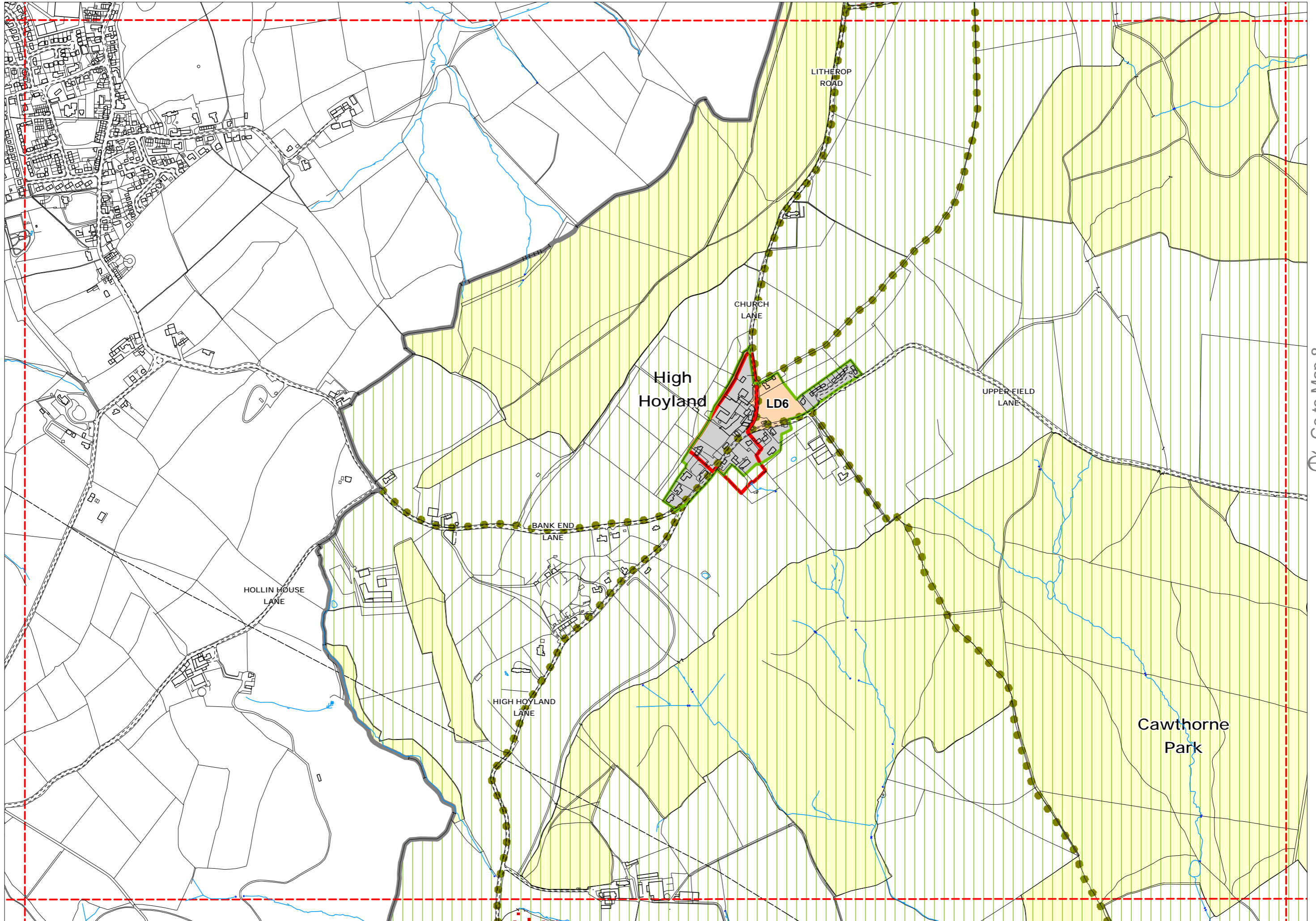


Go to Map 5

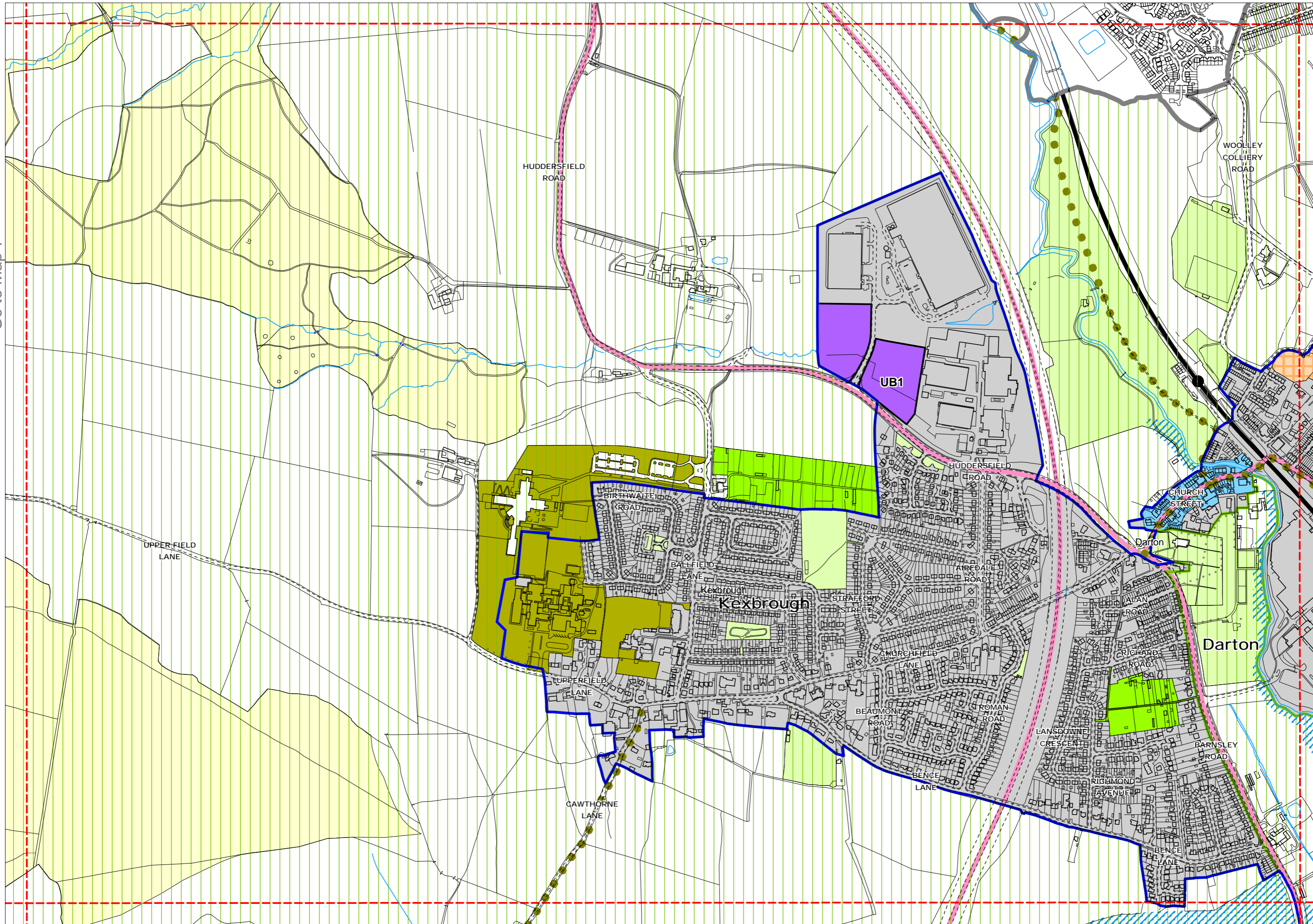
Scale 1:7500



Go to Map 12

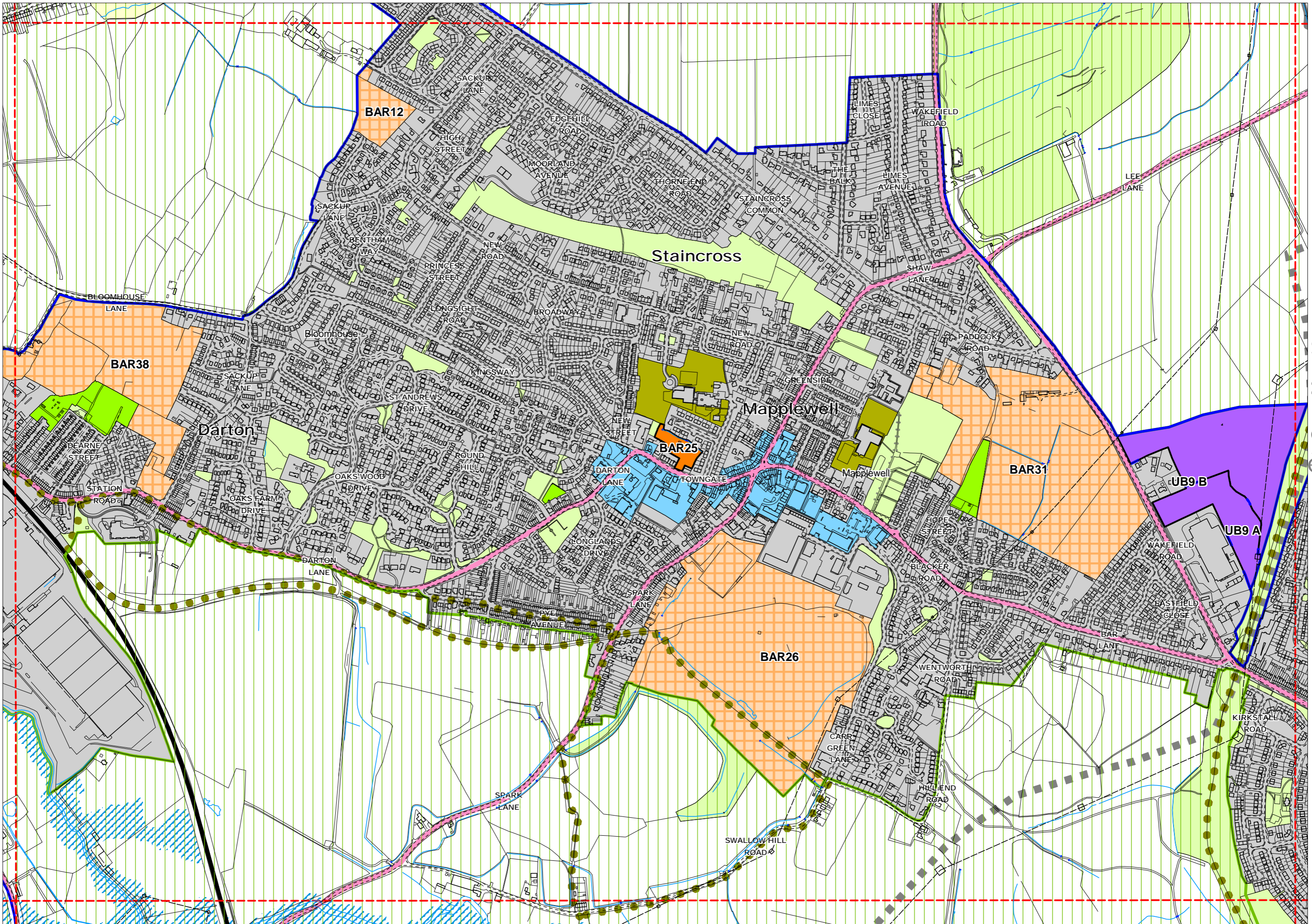


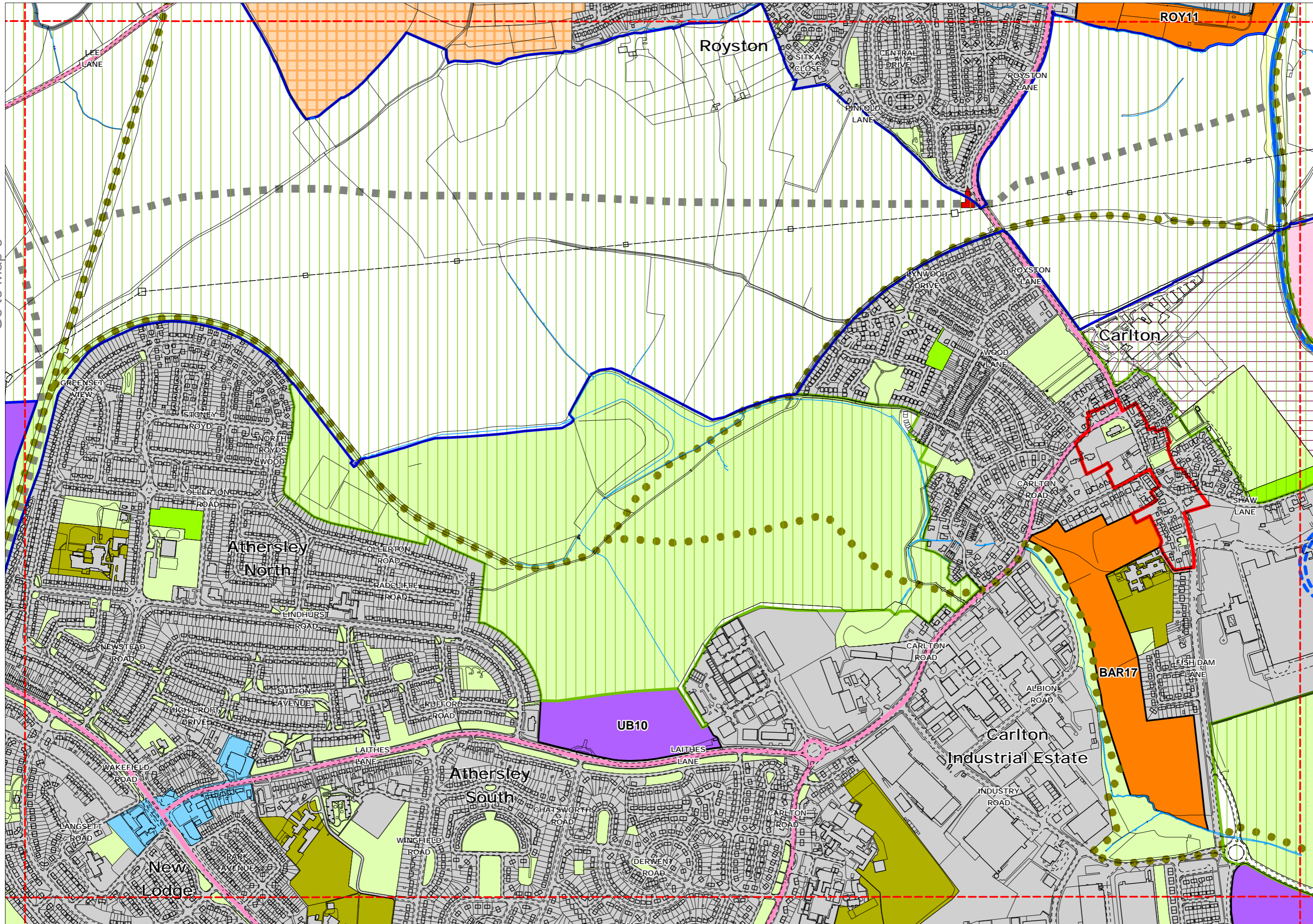
Go to Map 7

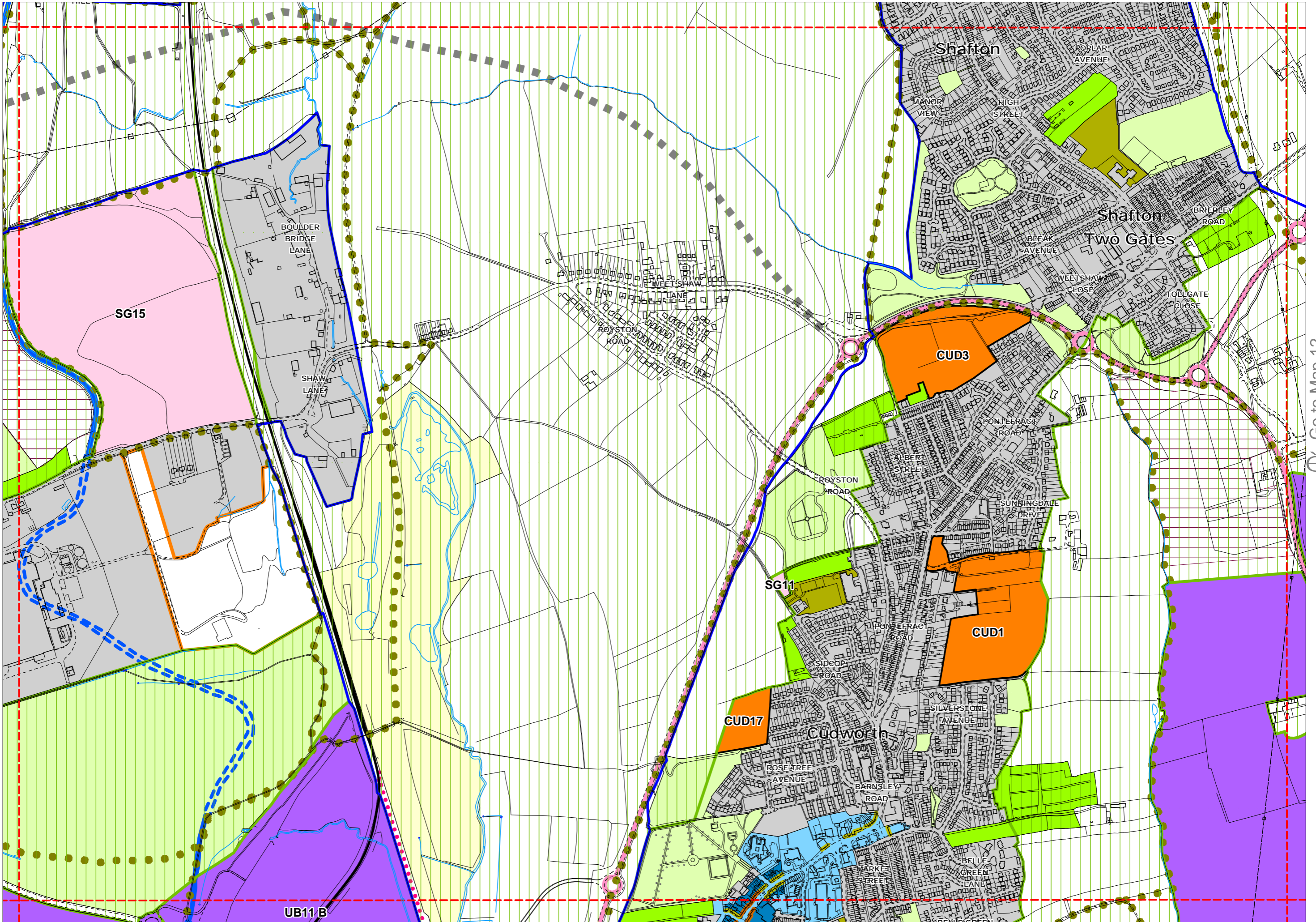


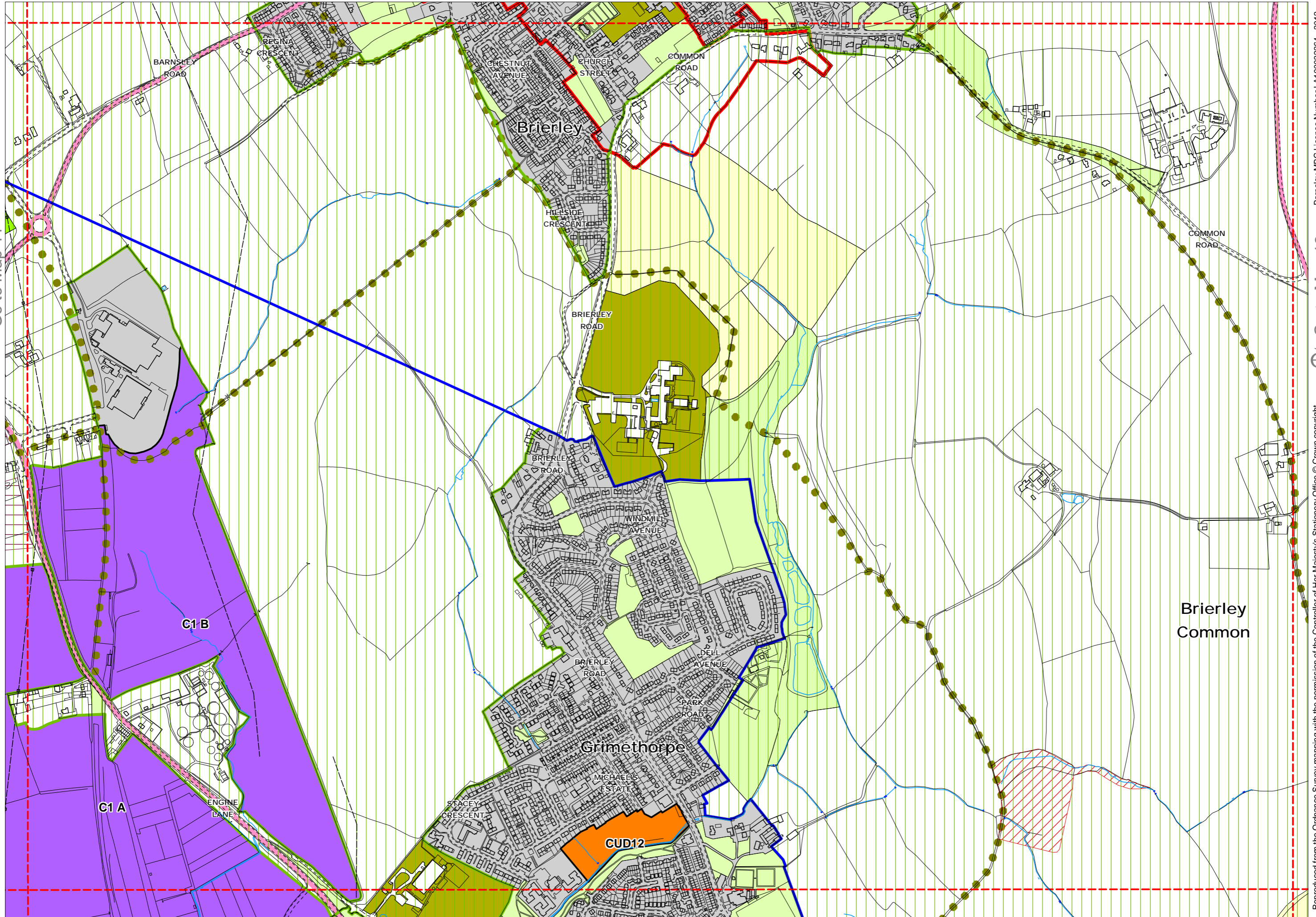
Go to Map 9











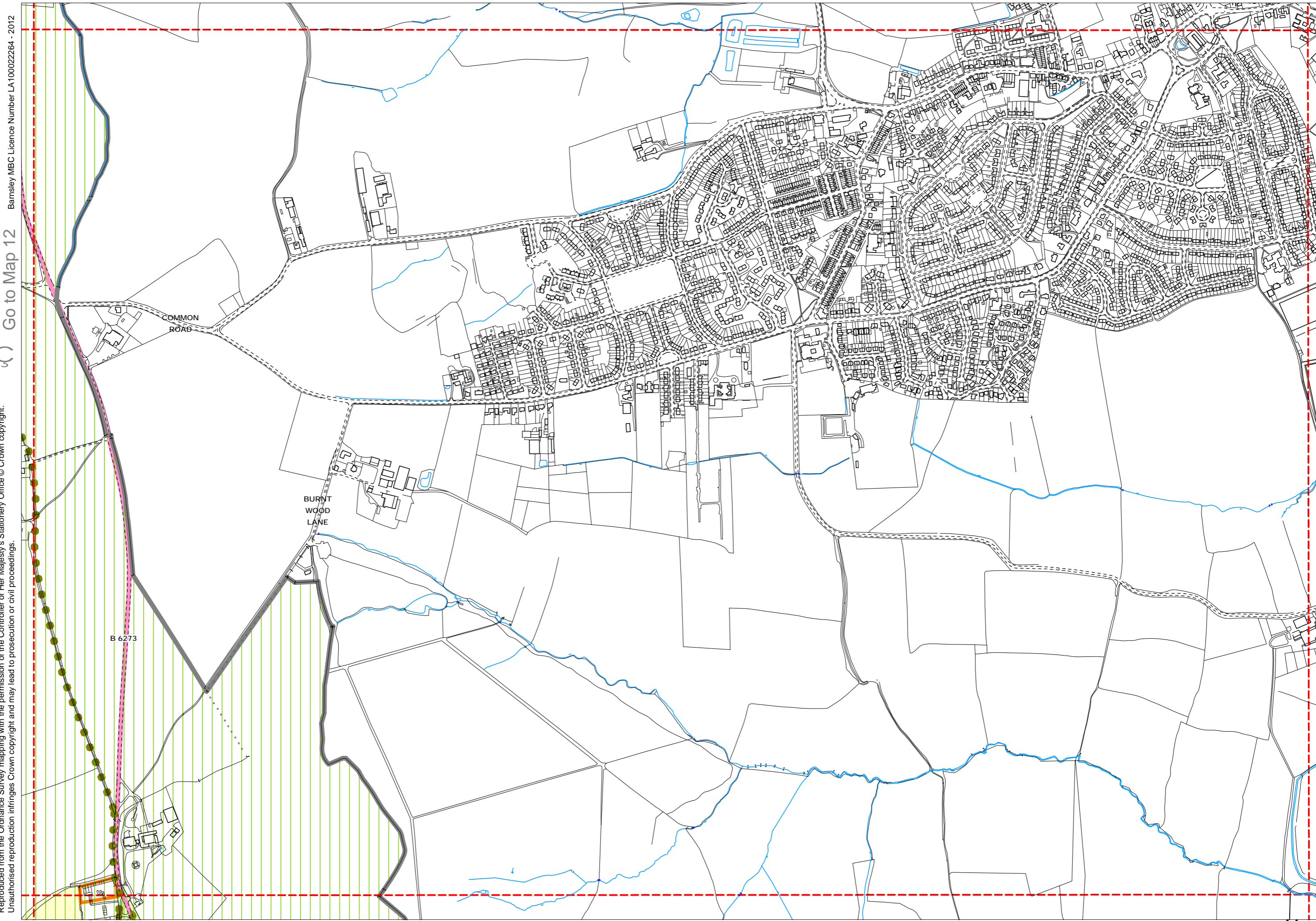
Go to Map 11

Go to Map 13

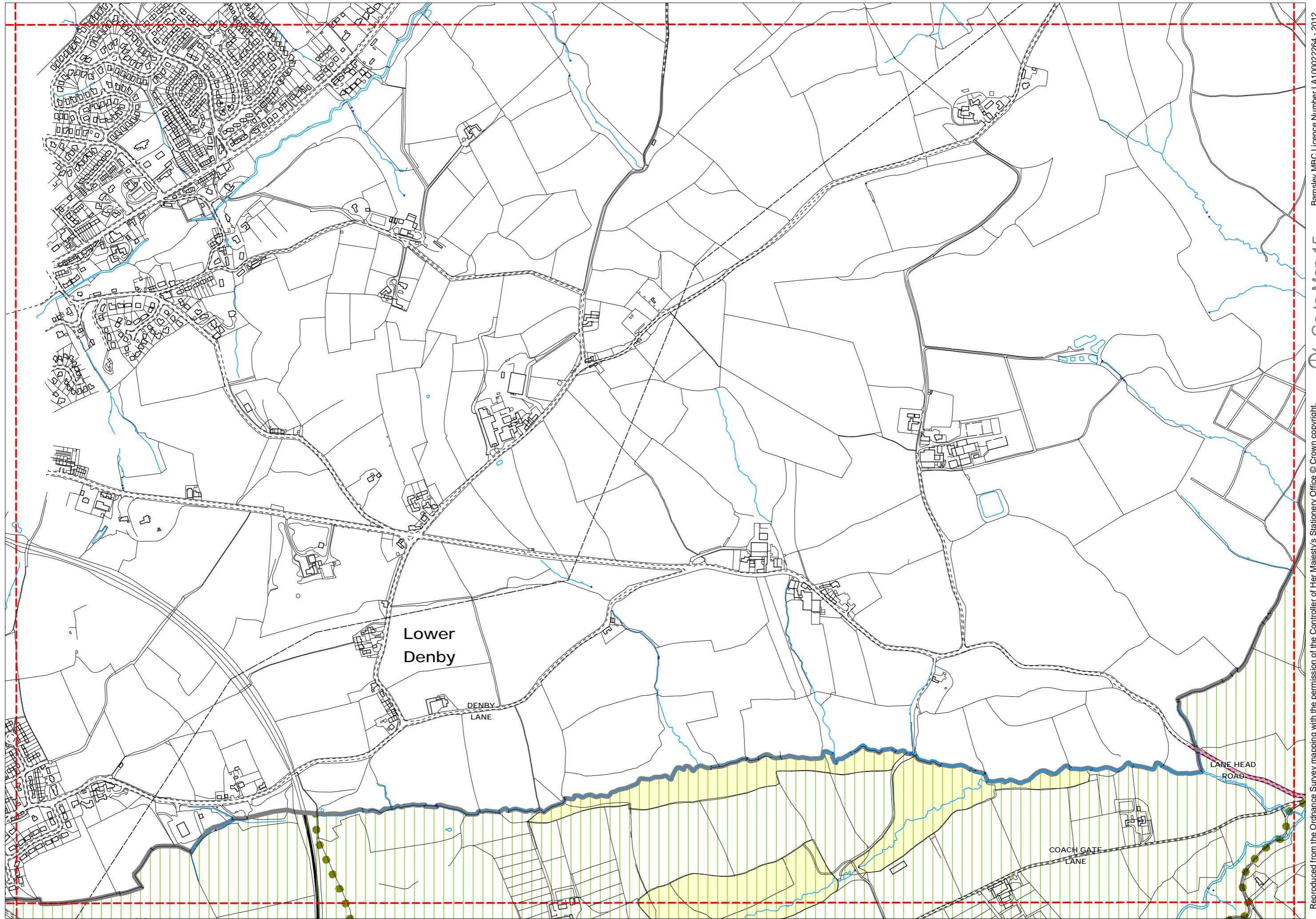
Go to Map 20

Scale 1:7500

Barnsley MBC Licence Number LA10002264 - 2012
Reproduced from the Ordnance Survey mapping with the permission of the Controller of Her Majesty's Stationery Office © Crown copyright.
Unauthorised reproduction infringes Crown copyright and may lead to prosecution or civil proceedings.



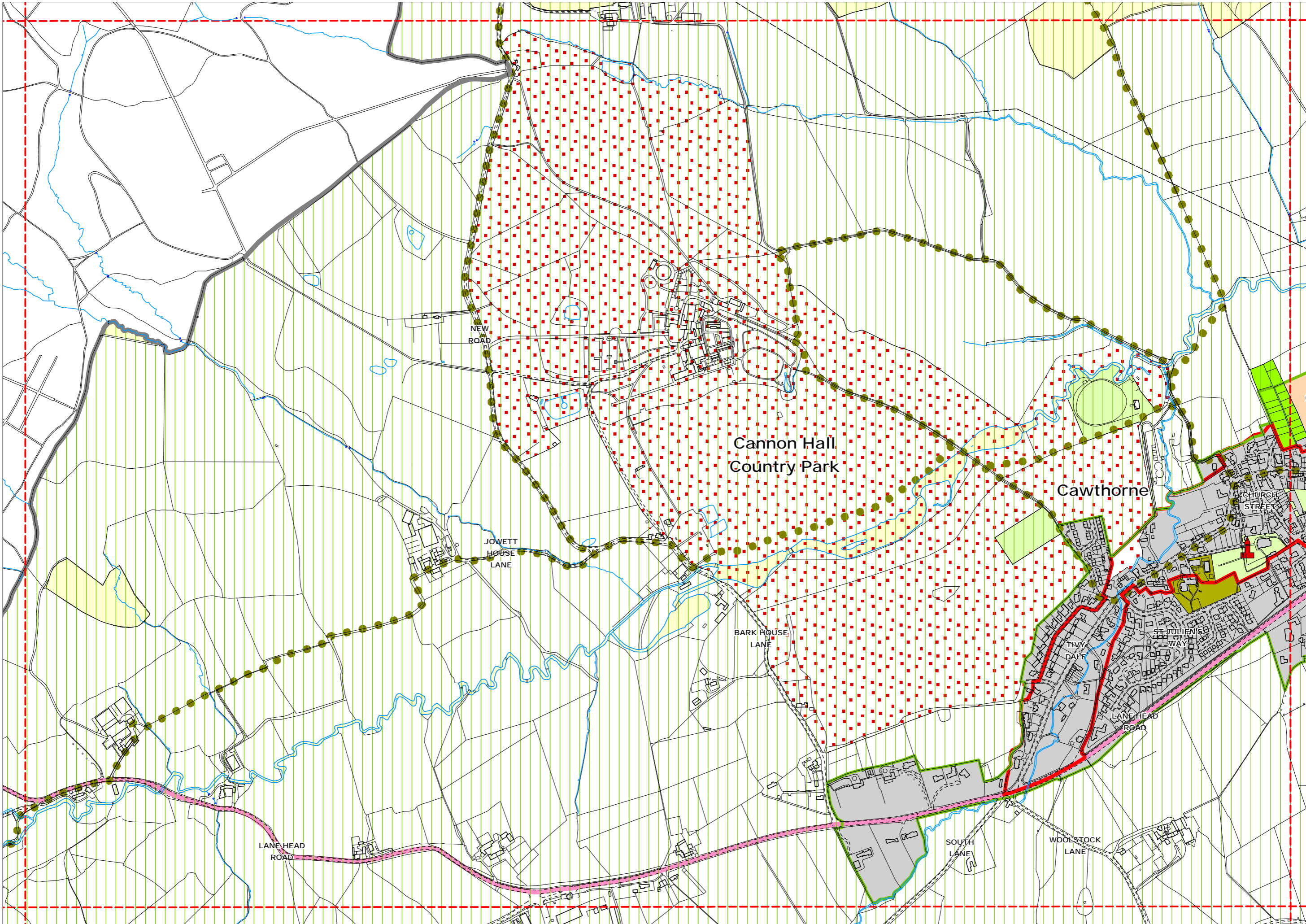
B 6273



Scale 1:7500



Go to Map 24



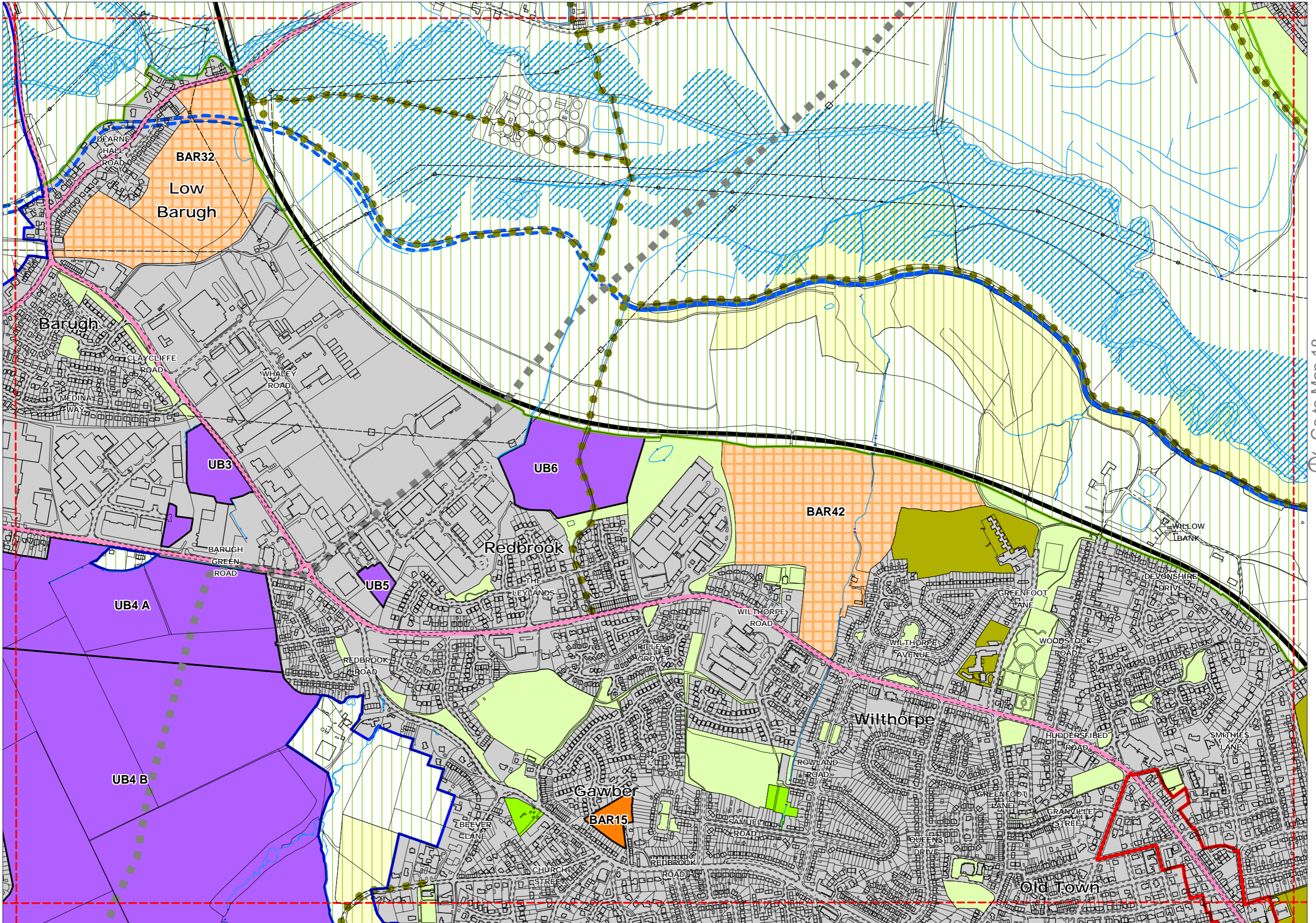
Go to Map 15

Go to Map 17

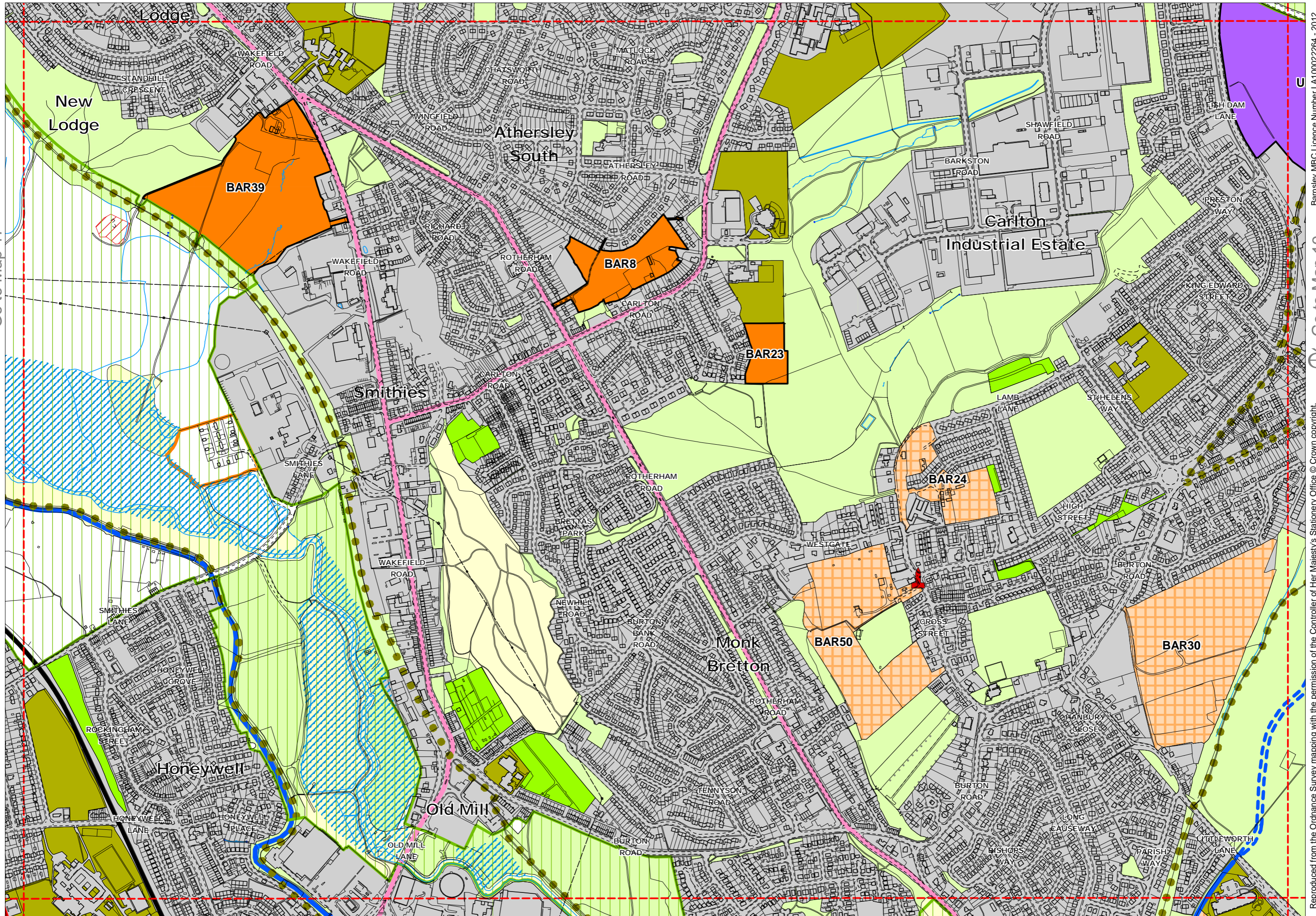


Reproduced from the Ordnance Survey mapping with the permission of the Controller of Her Majesty's Stationery Office © Crown copyright. Unauthorised reproduction infringes Crown copyright and may lead to prosecution or civil proceedings.

Go to Map 16



Go to Map 18

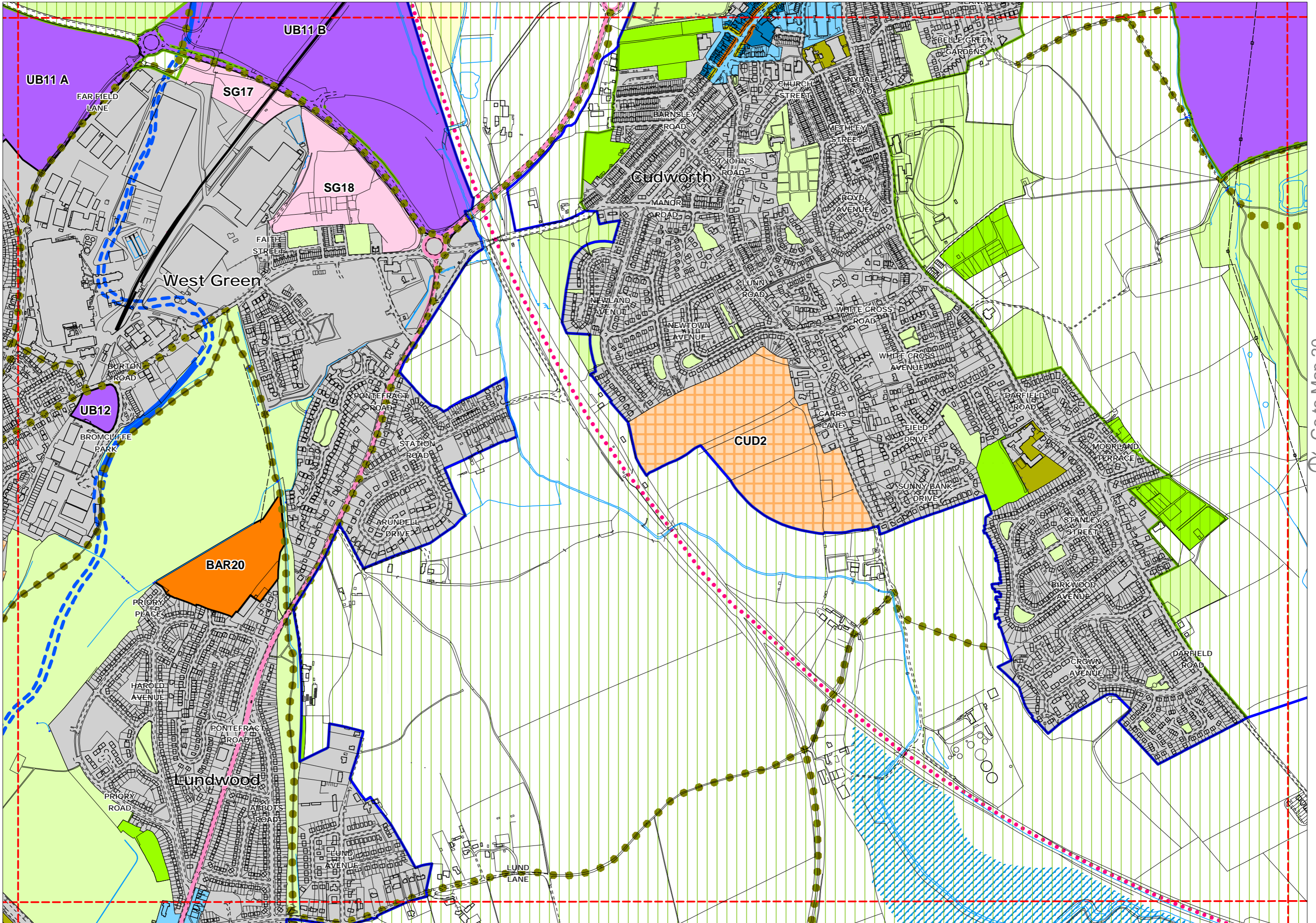


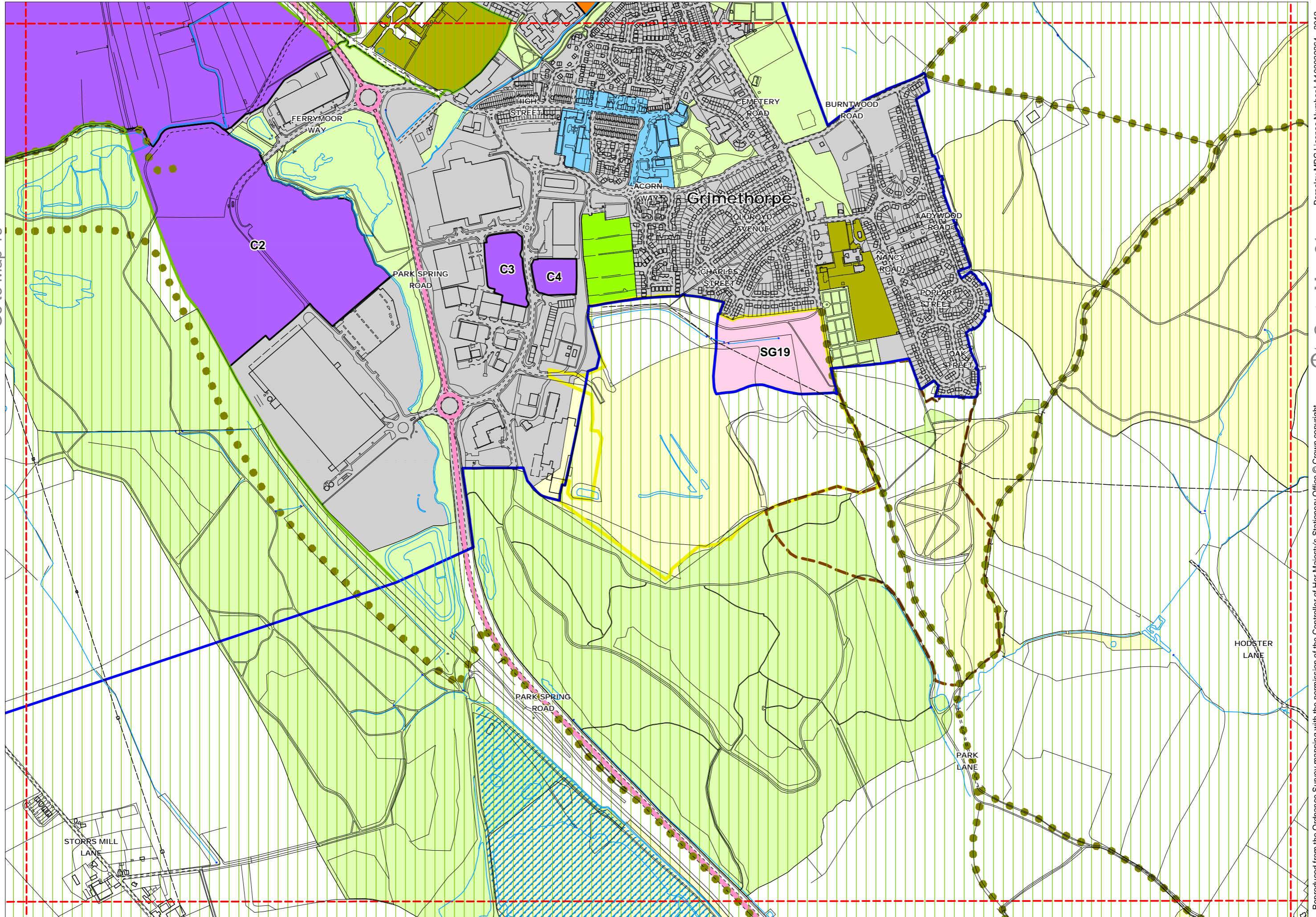
Go to Map 17

Go to Map 19



Go to Map 18
Barnsley MBC Licence Number LA100022264 - 2012
Reproduced from the Ordnance Survey mapping with the permission of the Controller of Her Majesty's Stationery Office © Crown copyright.
Unauthorised reproduction infringes Crown copyright and may lead to prosecution or civil proceedings.

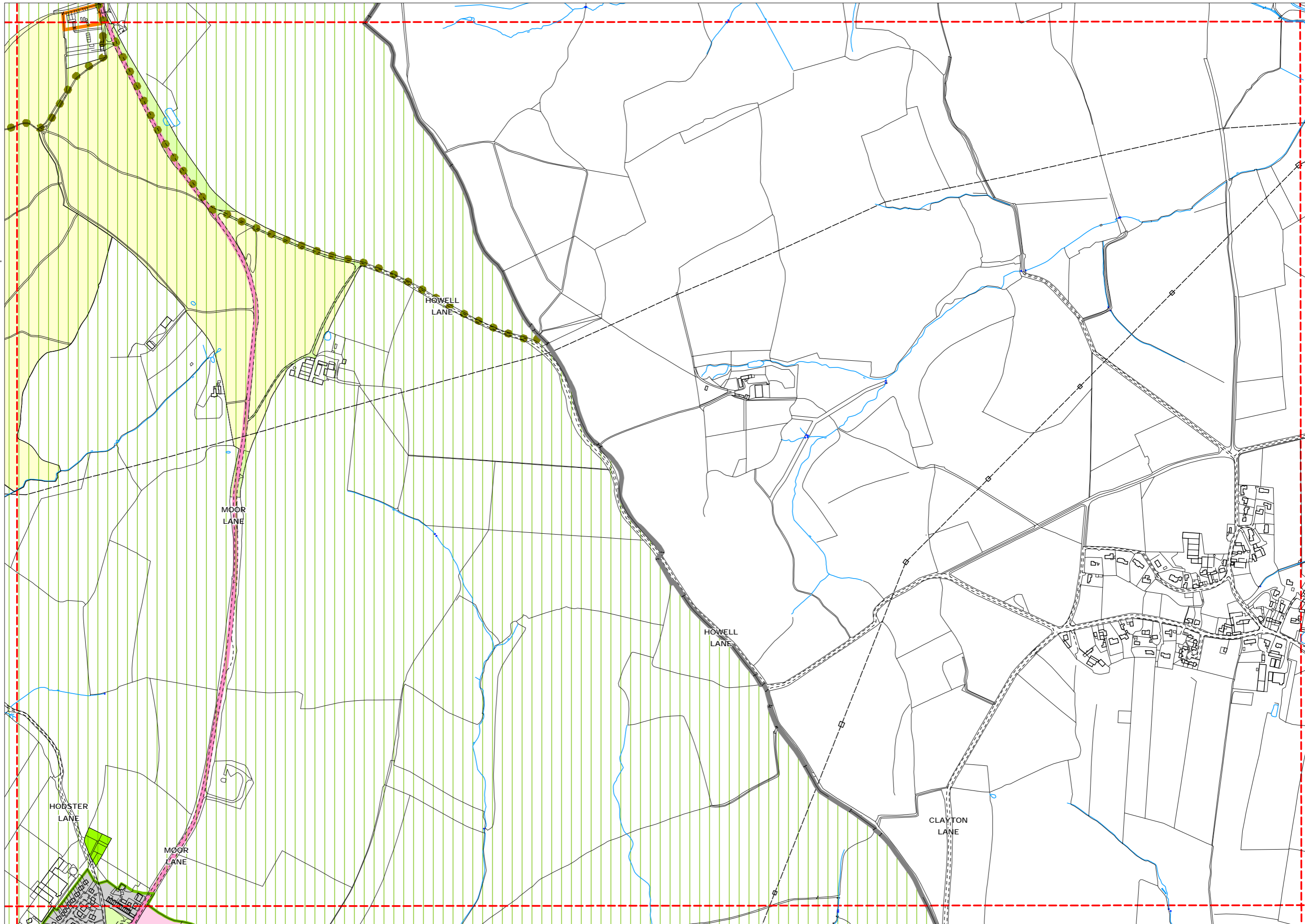


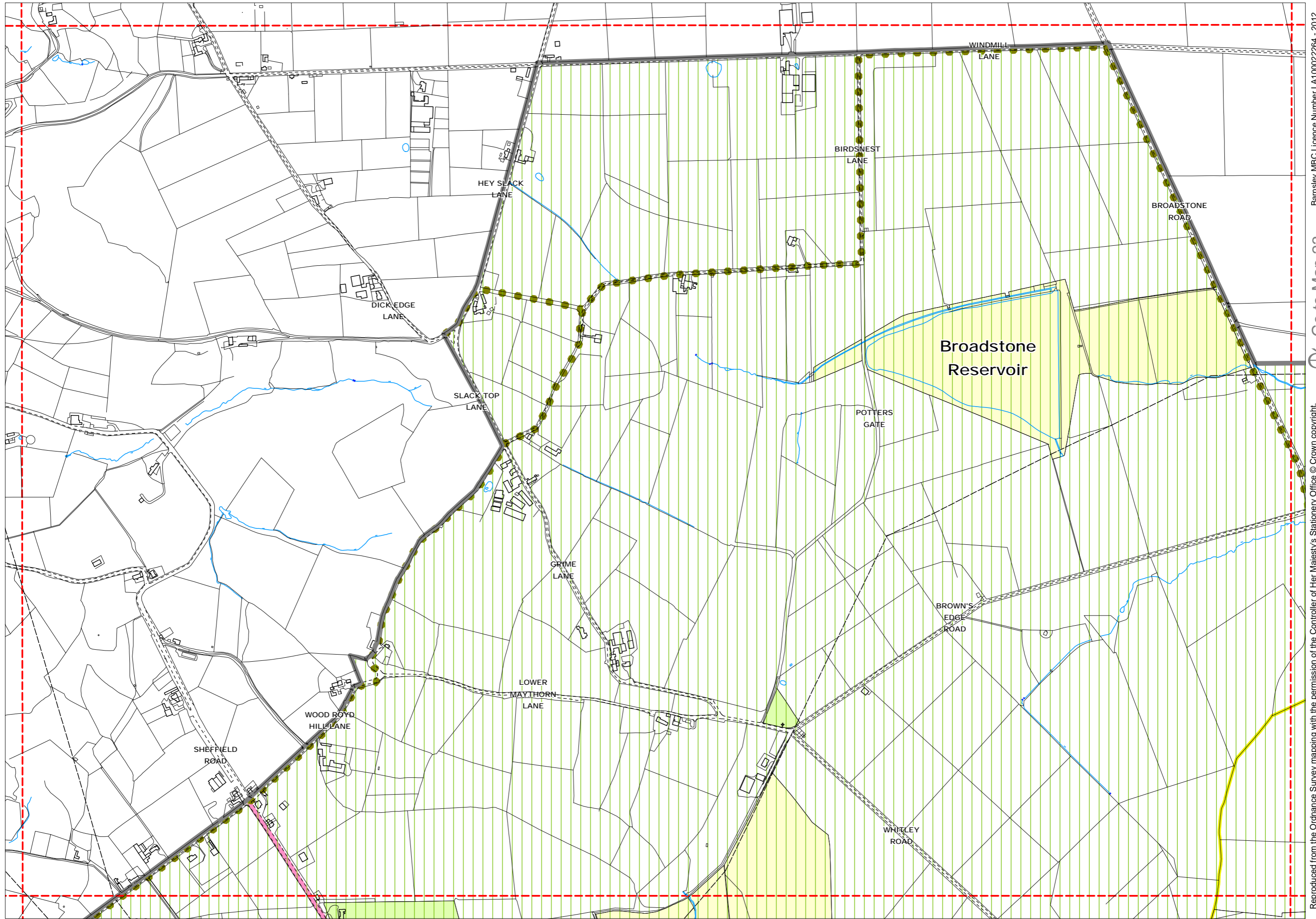


Go to Map 19

Go to Map 21







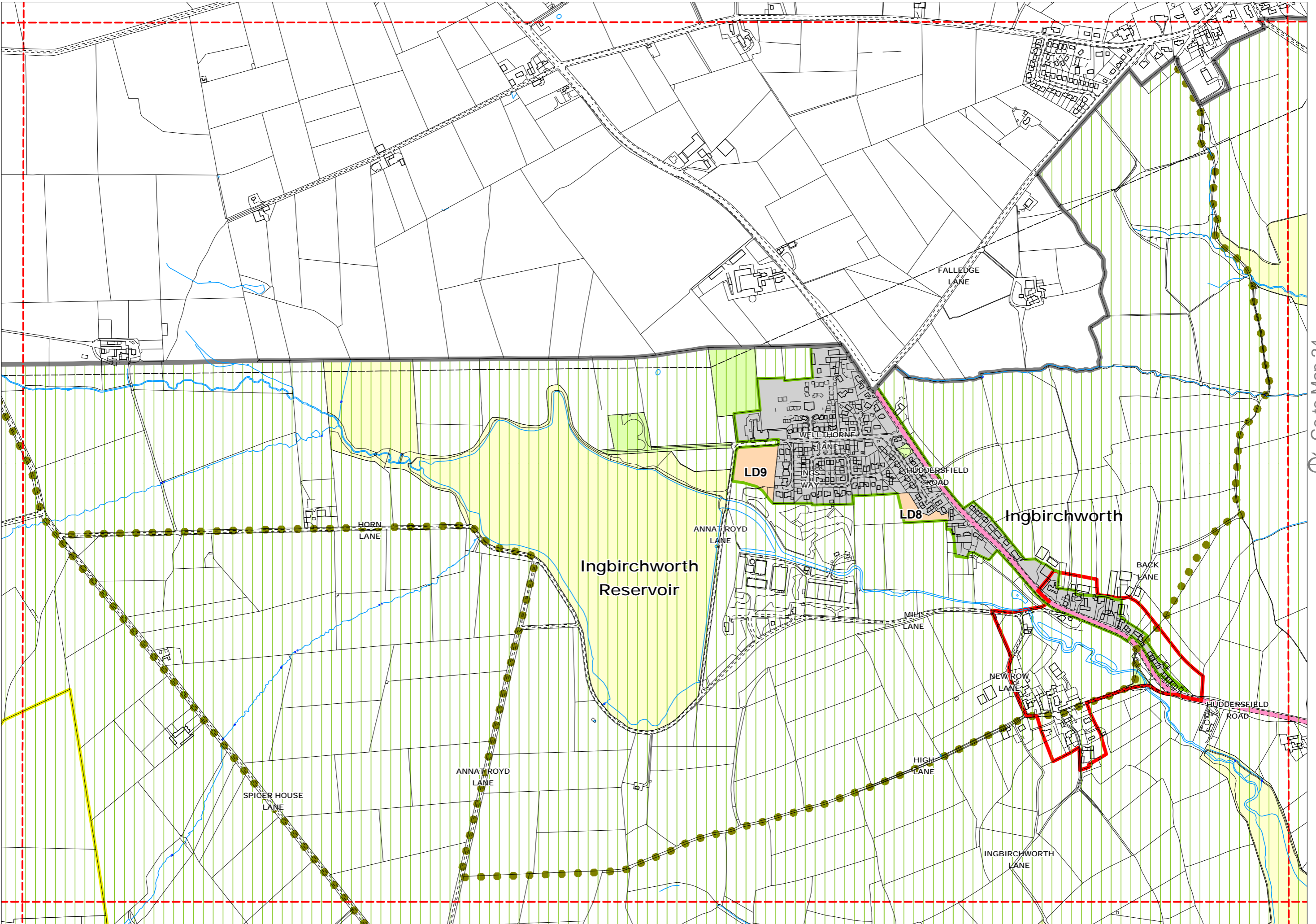
Scale 1:7500



Go to Map 35

Go to Map 22

Reproduced from the Ordnance Survey mapping with the permission of the Controller of Her Majesty's Stationery Office © Crown copyright. Unauthorised reproduction infringes Crown copyright and may lead to prosecution or civil proceedings.



Go to Map 24

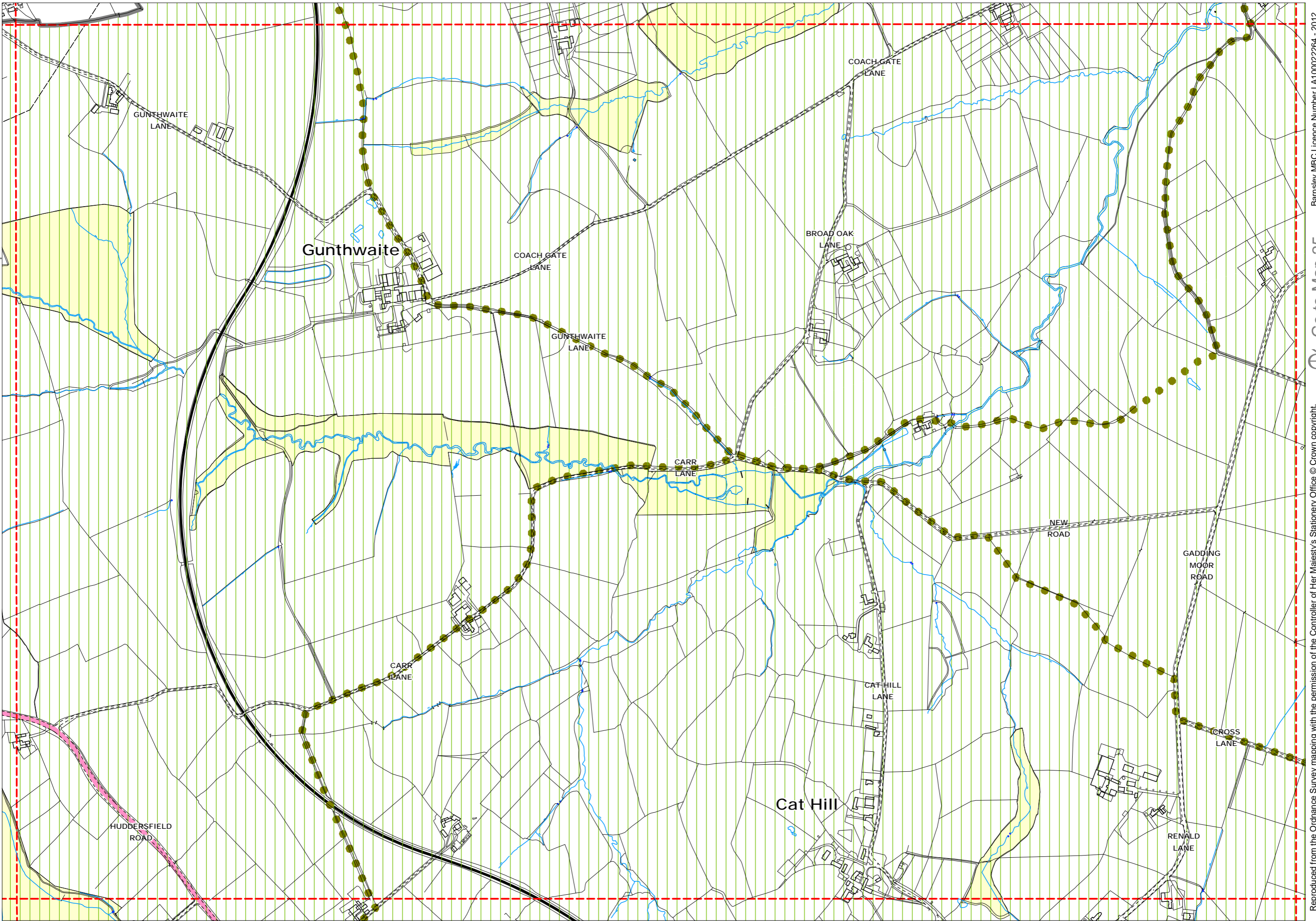
Go to Map 36

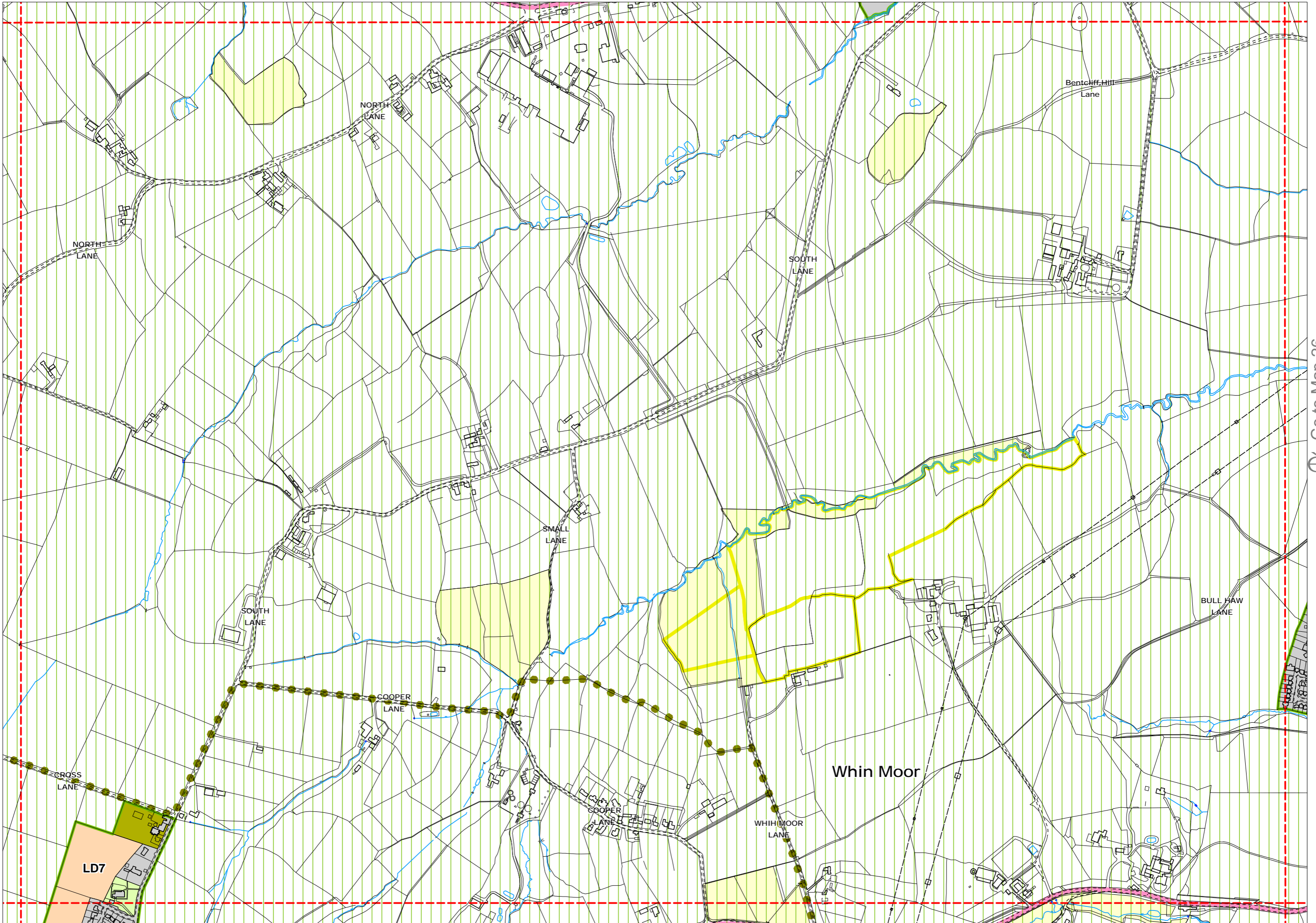
Scale 1:7500

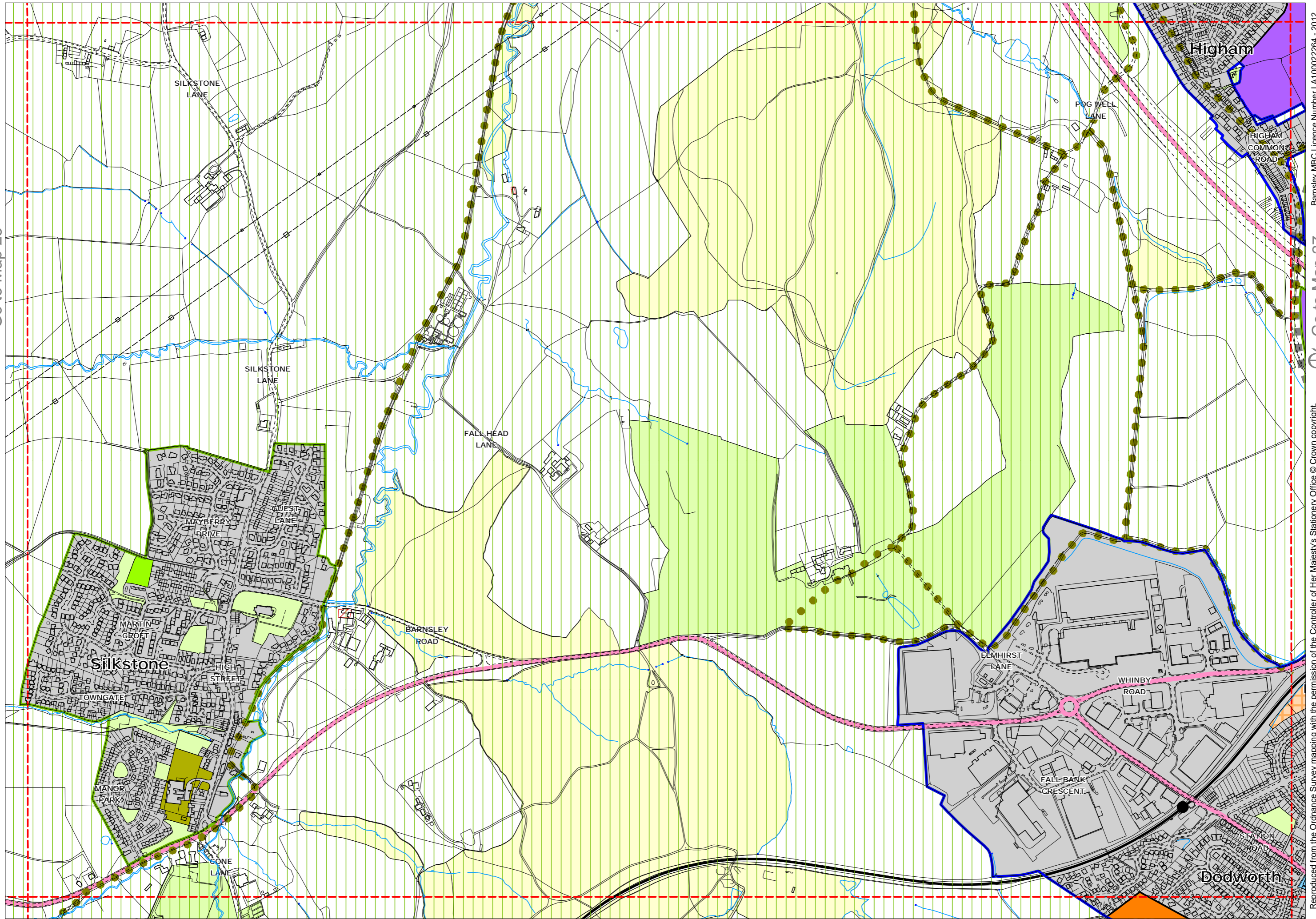


Go to Map 23

Go to Map 25







Go to Map 25

Go to Map 27

Scale 1:7500

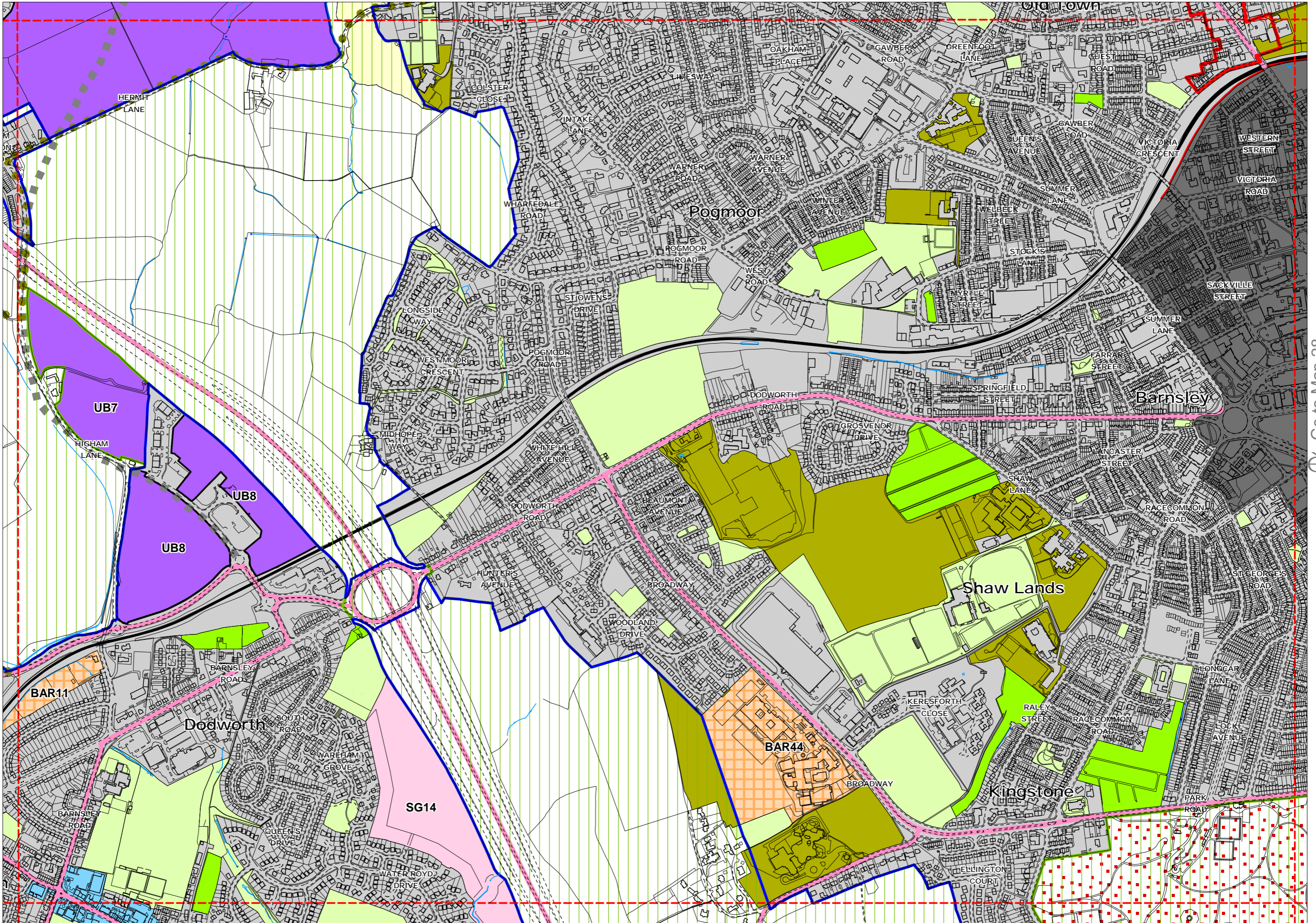


Go to Map 39

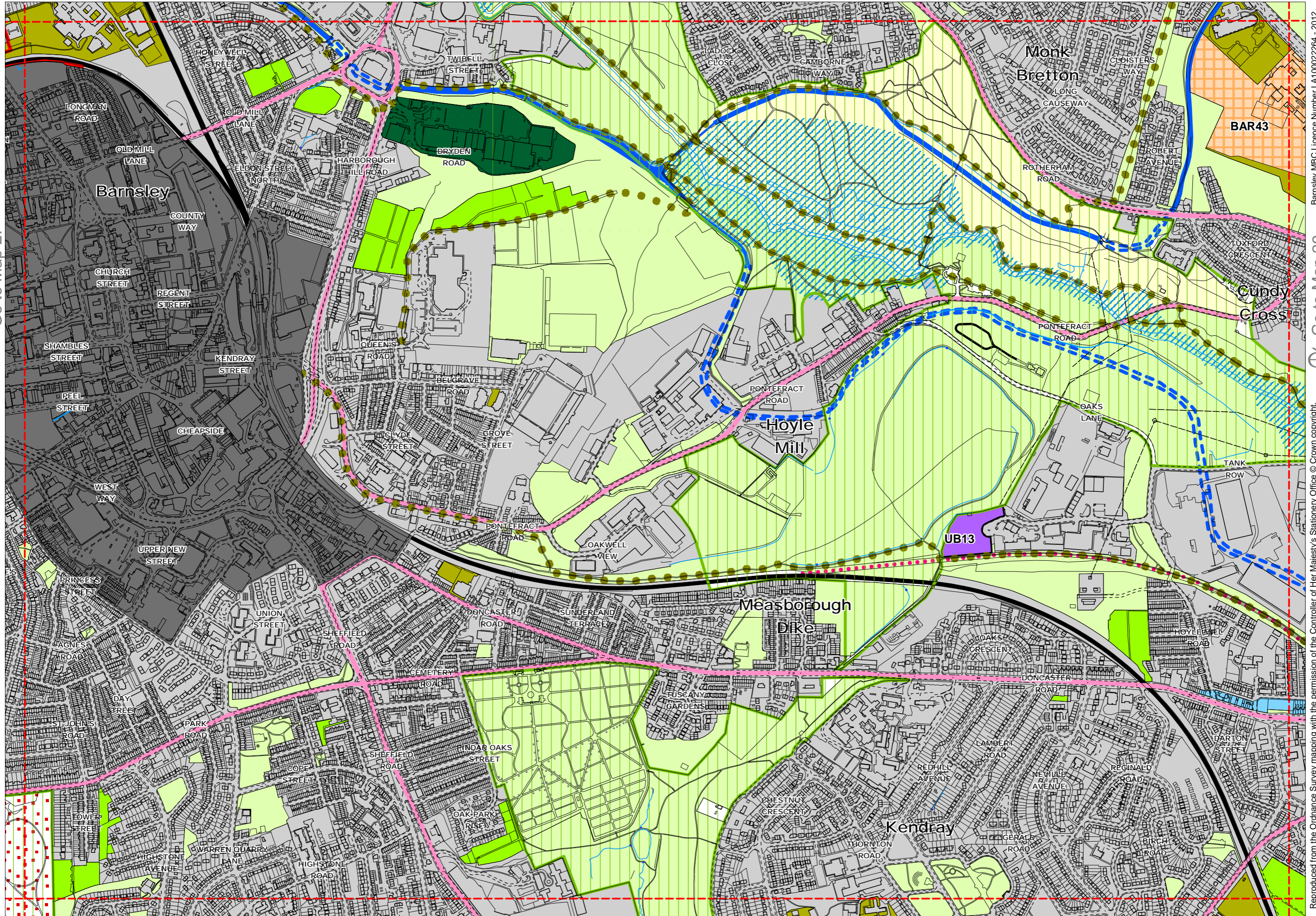
Reproduced from the Ordnance Survey mapping with the permission of the Controller of Her Majesty's Stationery Office © Crown copyright. Unauthorised reproduction infringes Crown copyright and may lead to prosecution or civil proceedings.

Barnsley MBC Licence Number LA100022264 - 2012

Go to Map 26
Barnsley MBC Licence Number LA100022264 - 2012
Reproduced from the Ordnance Survey mapping with the permission of the Controller of Her Majesty's Stationery Office © Crown copyright. Unauthorised reproduction infringes Crown copyright and may lead to prosecution or civil proceedings.



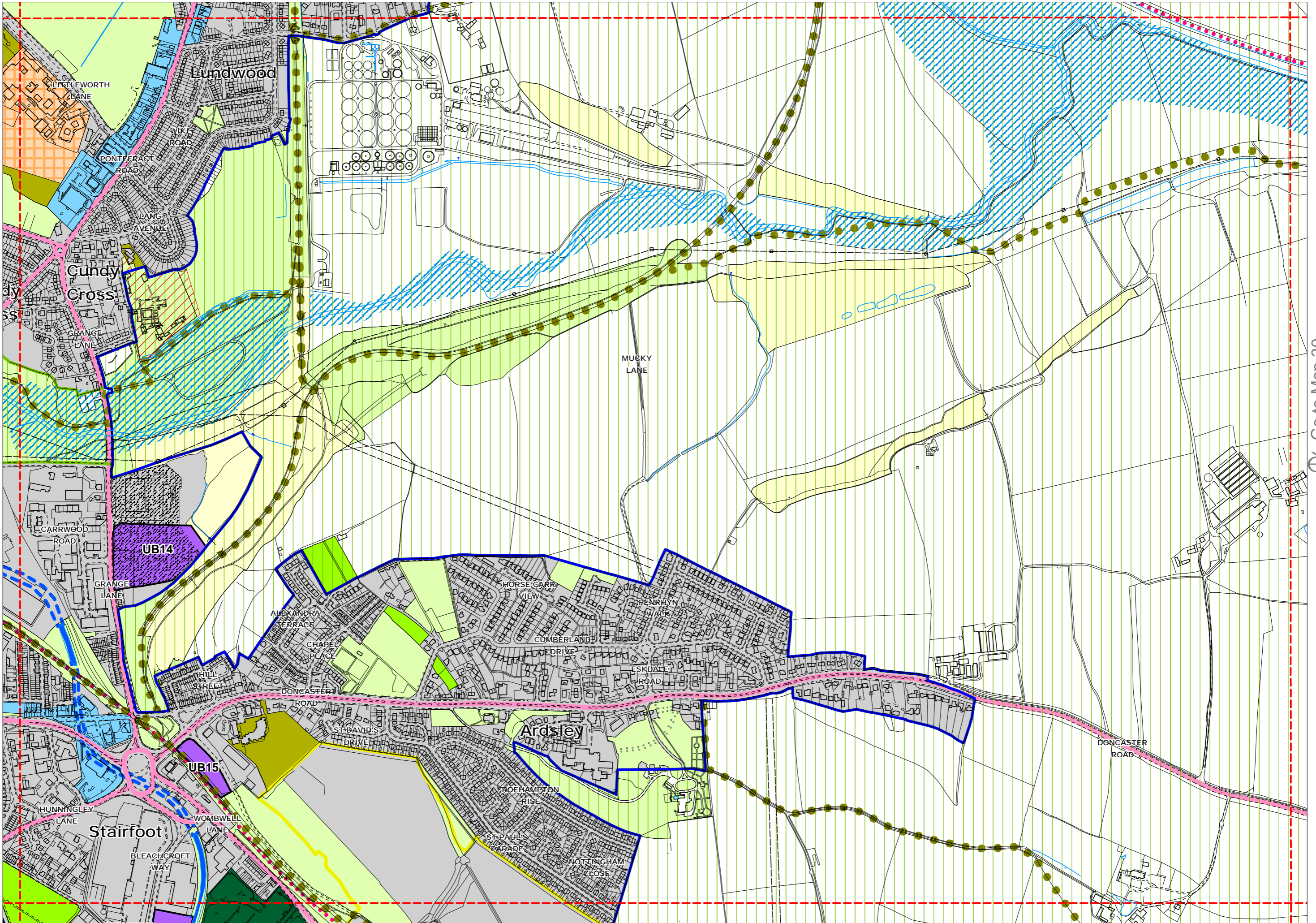
Go to Map 28

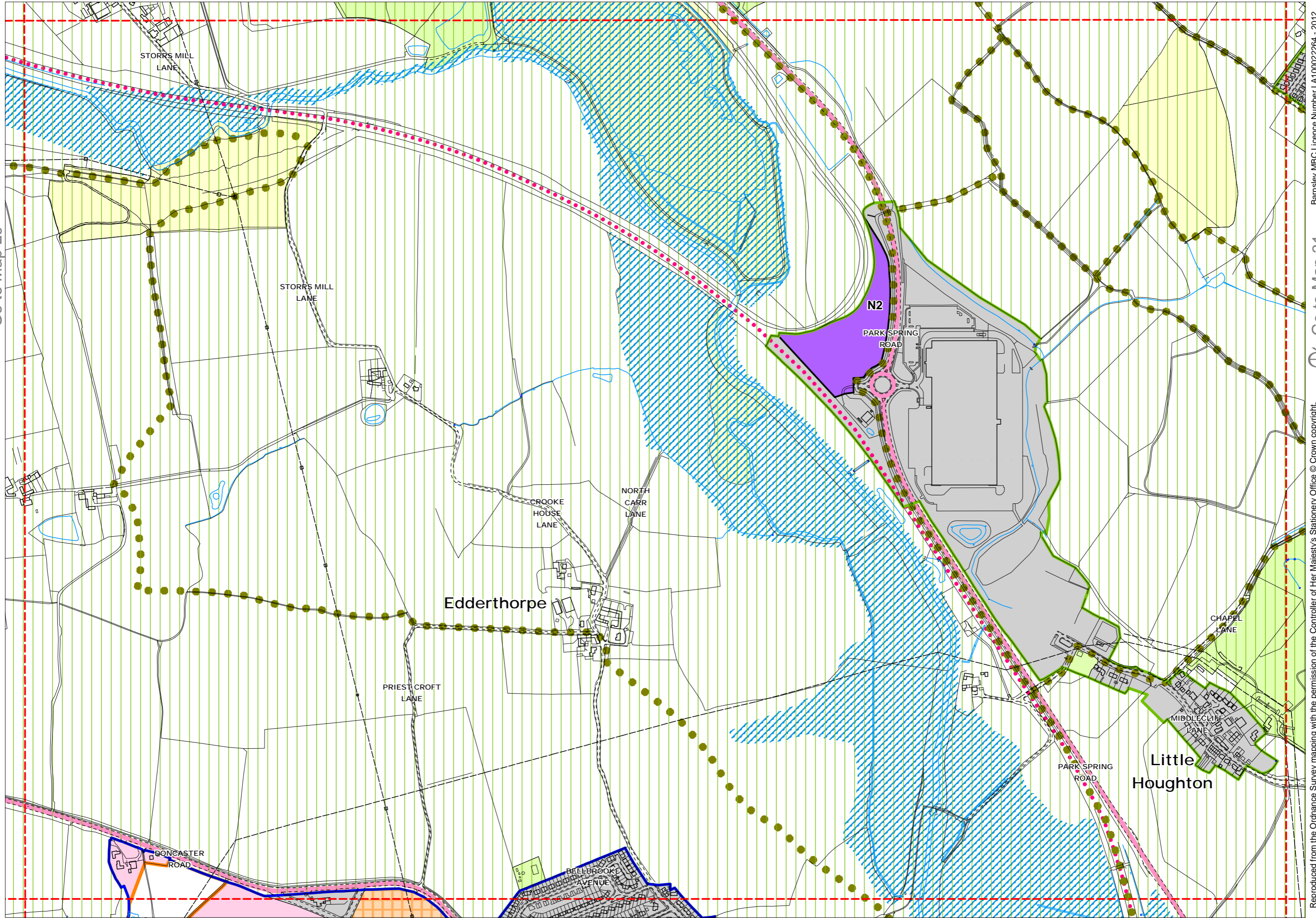


Go to Map 27

Go to Map 29







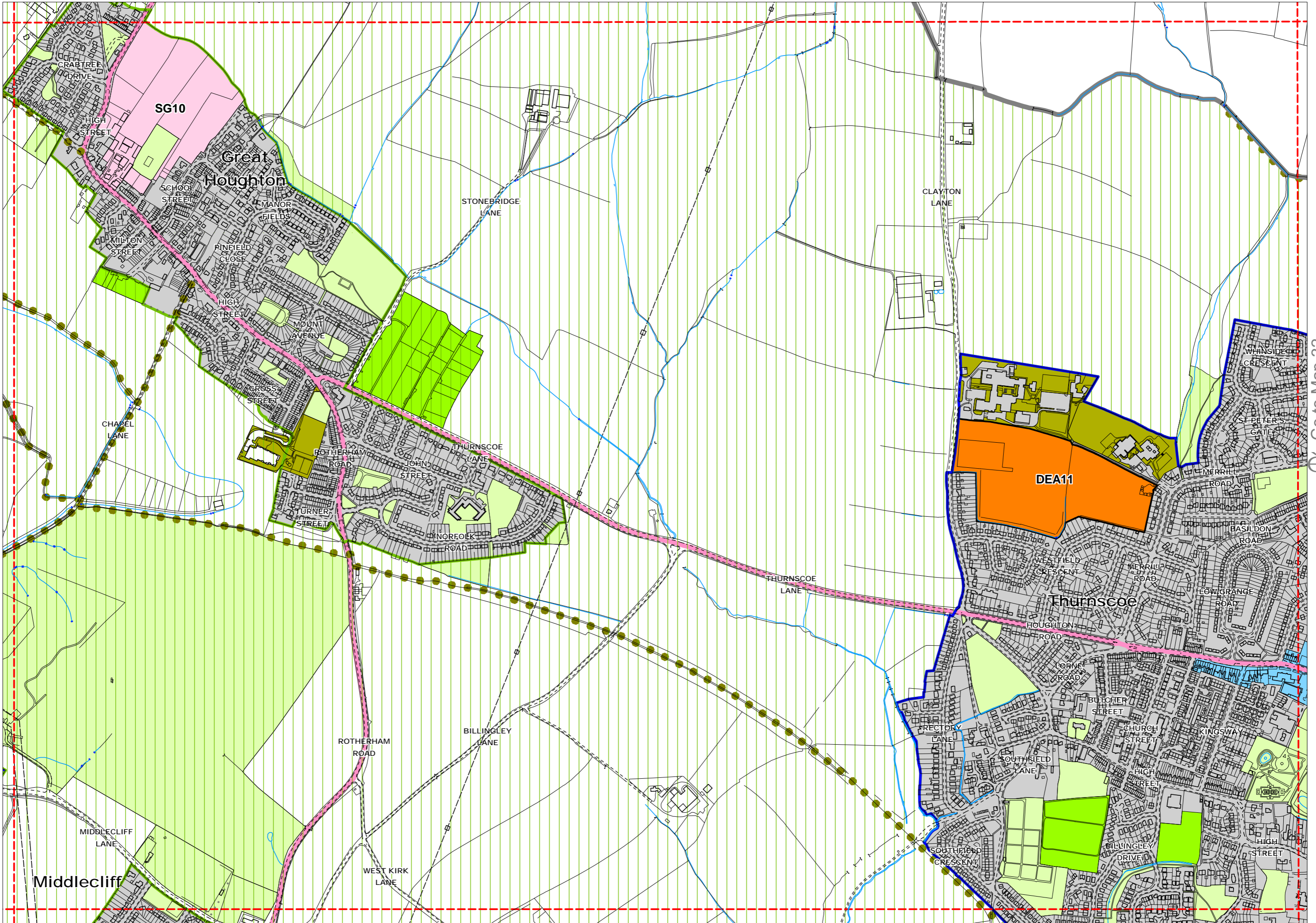
Go to Map 29

Go to Map 31

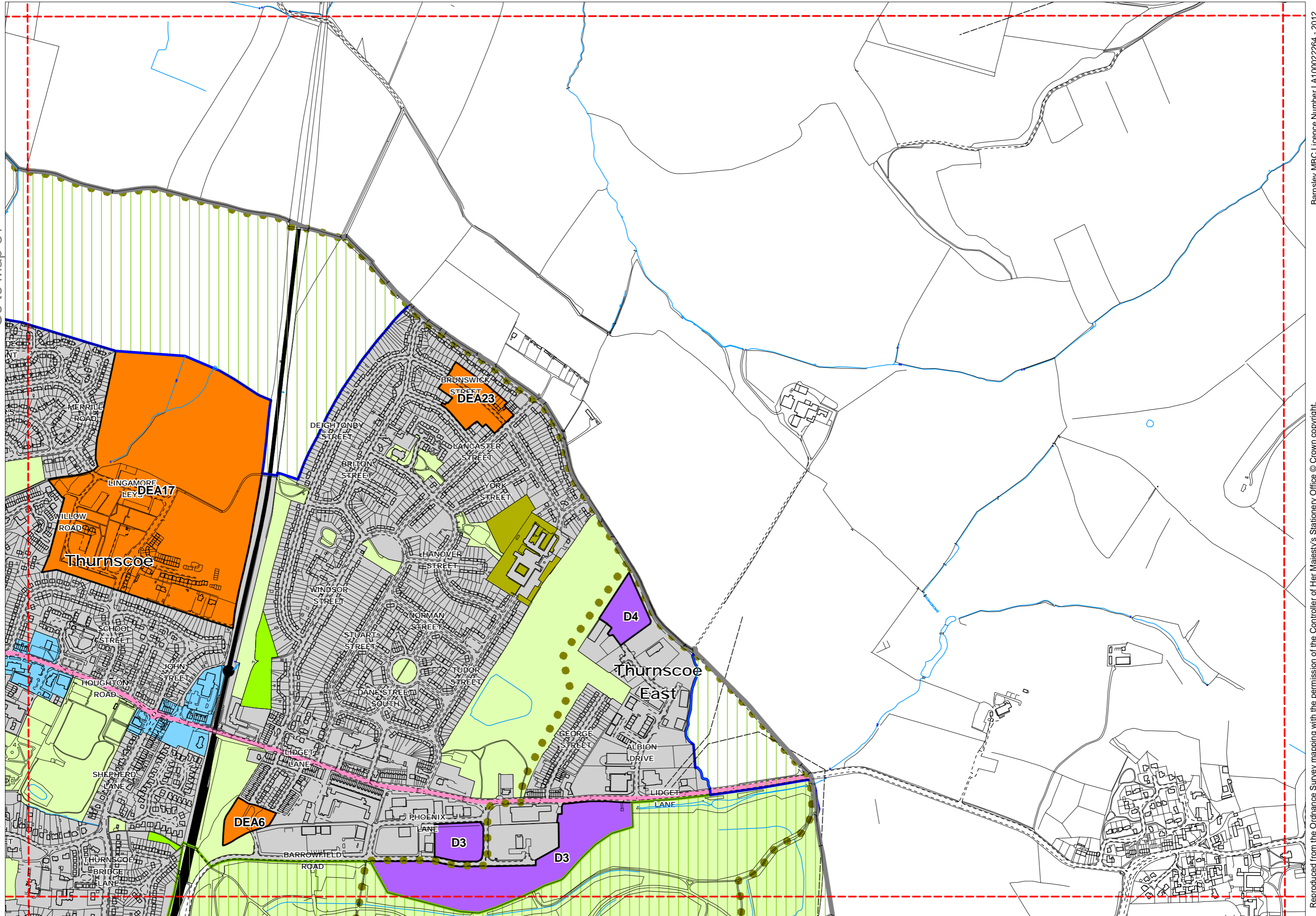
Scale 1:7500



Go to Map 43



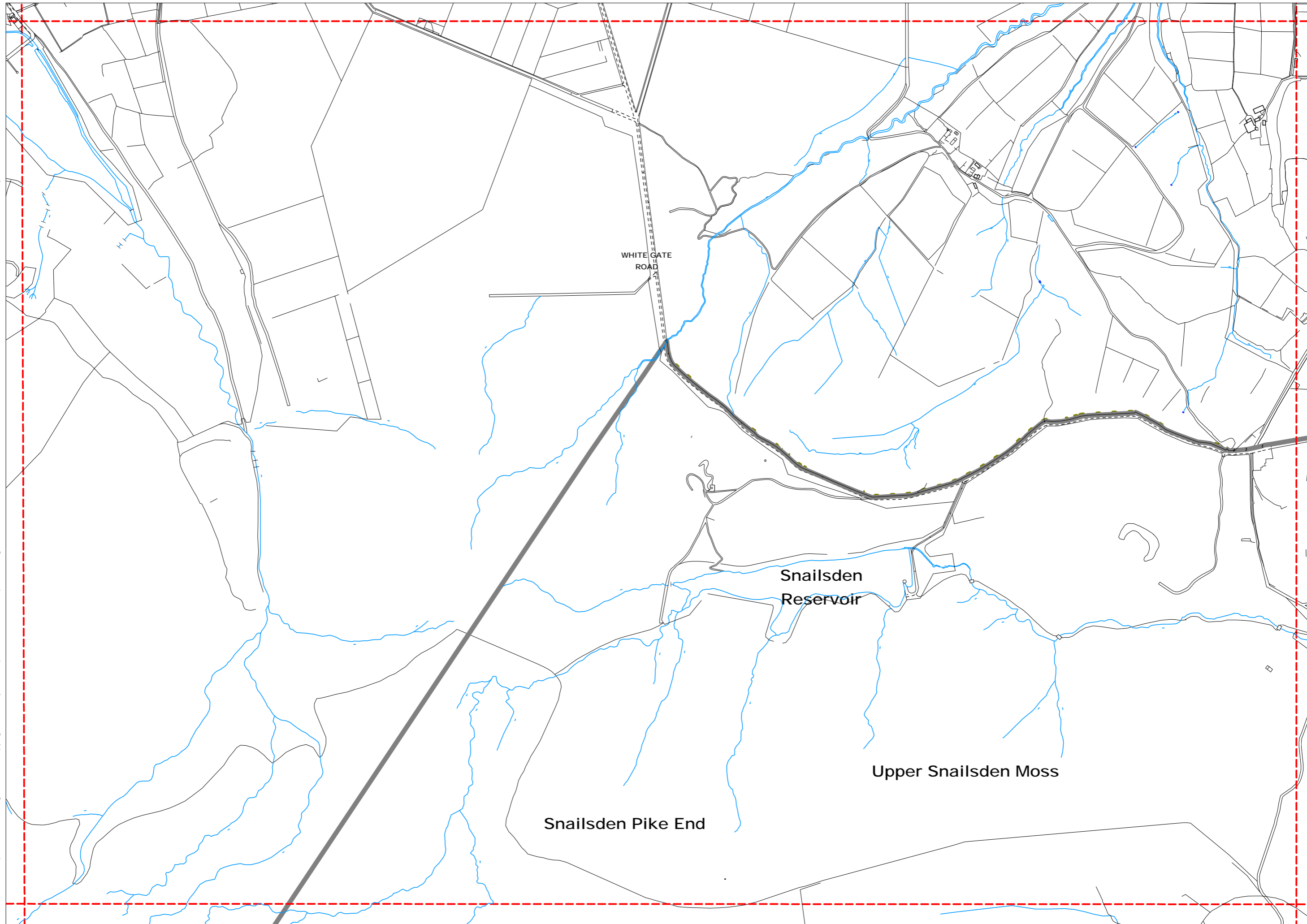
Go to Map 31



Scale 1:7500



Go to Map 45

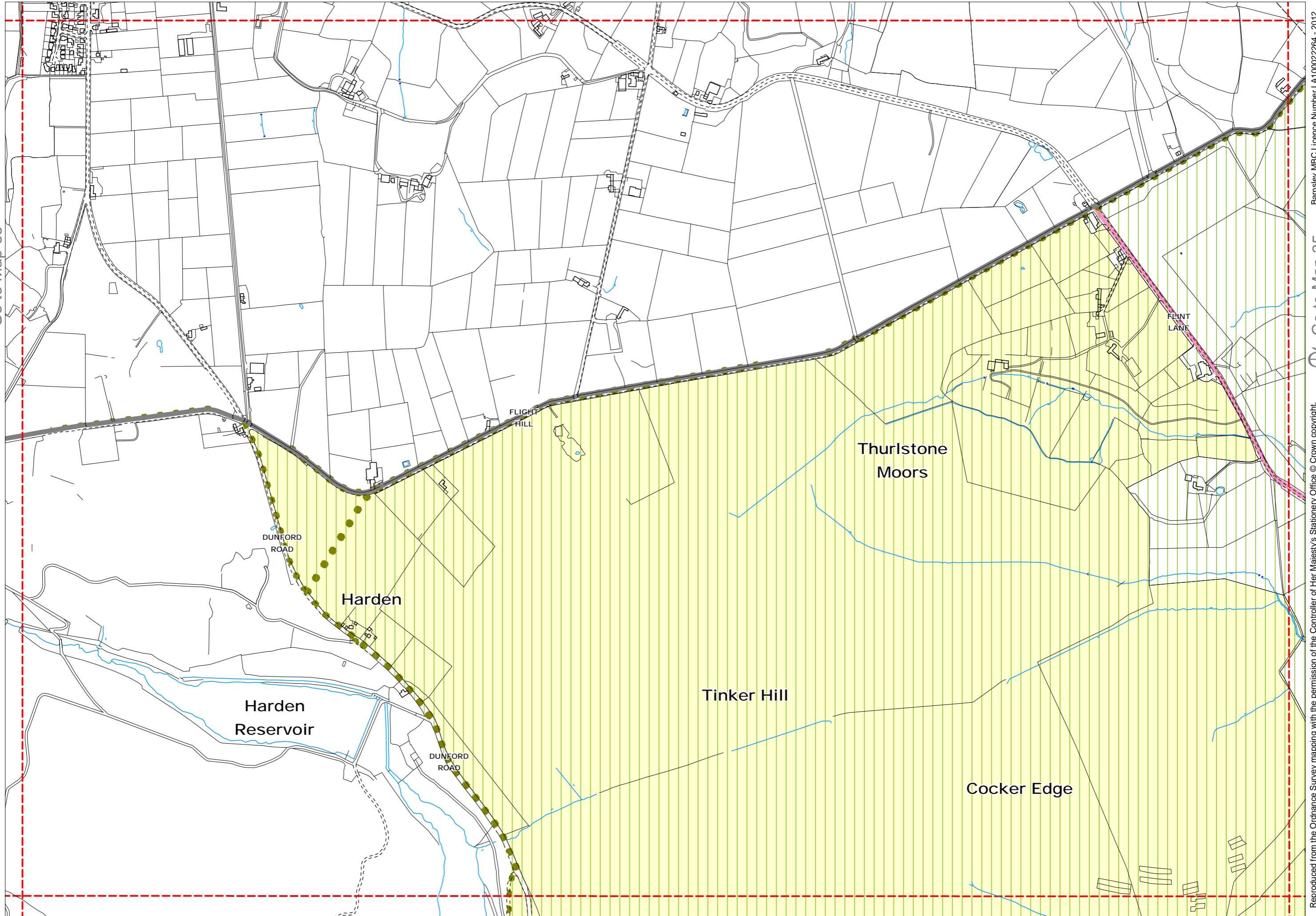


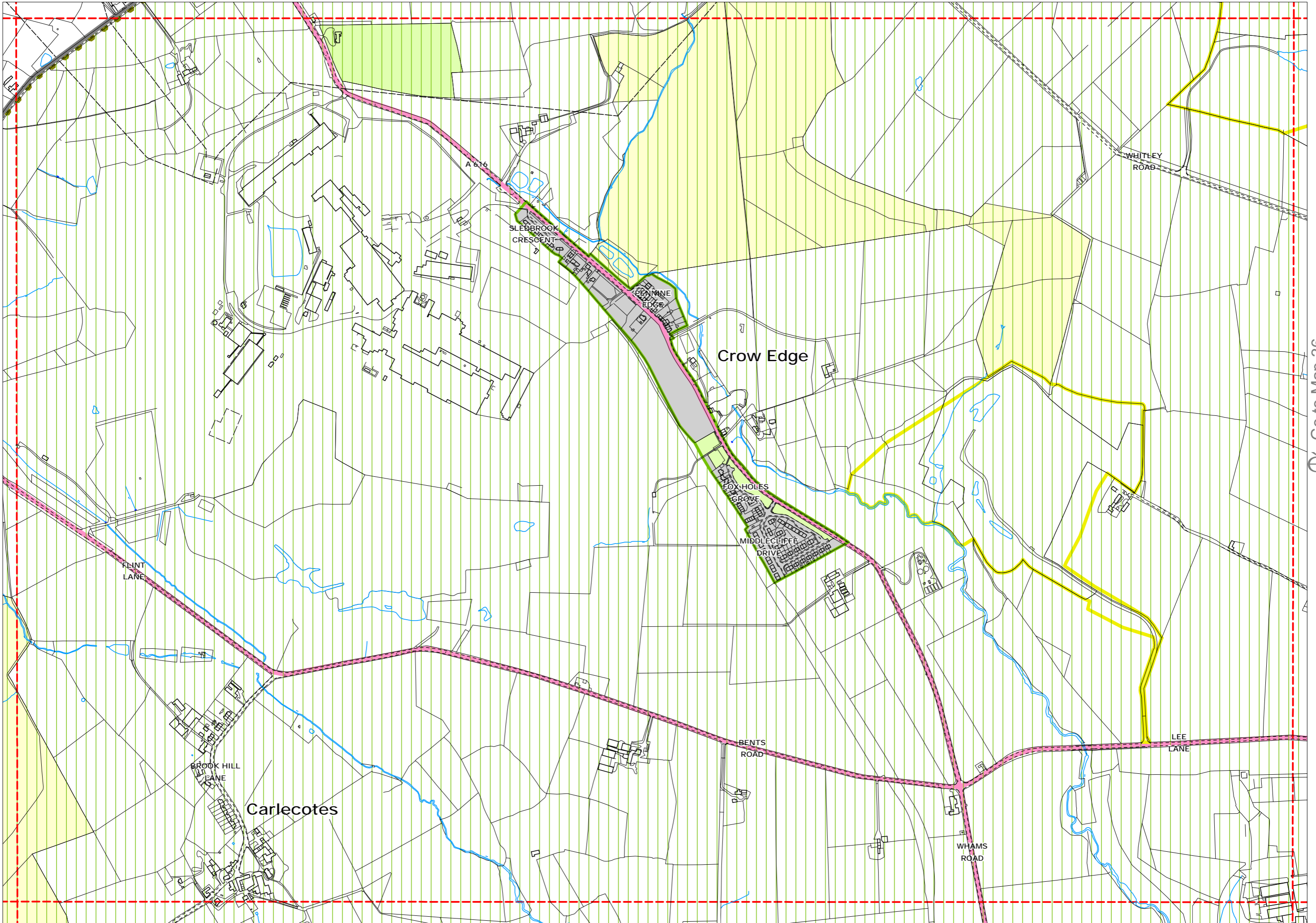
Go to Map 34

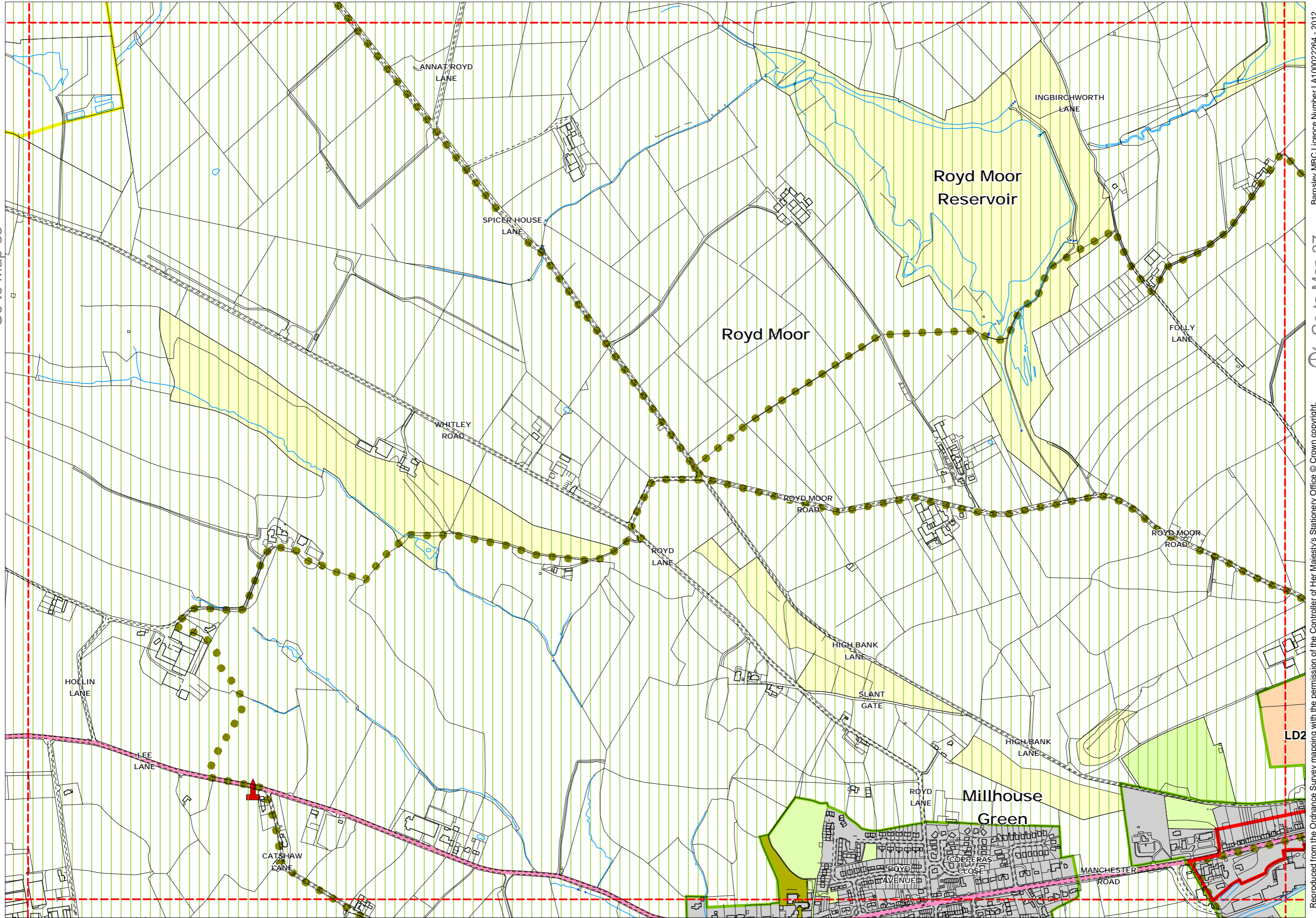
Go to Map 46

Scale 1:7500





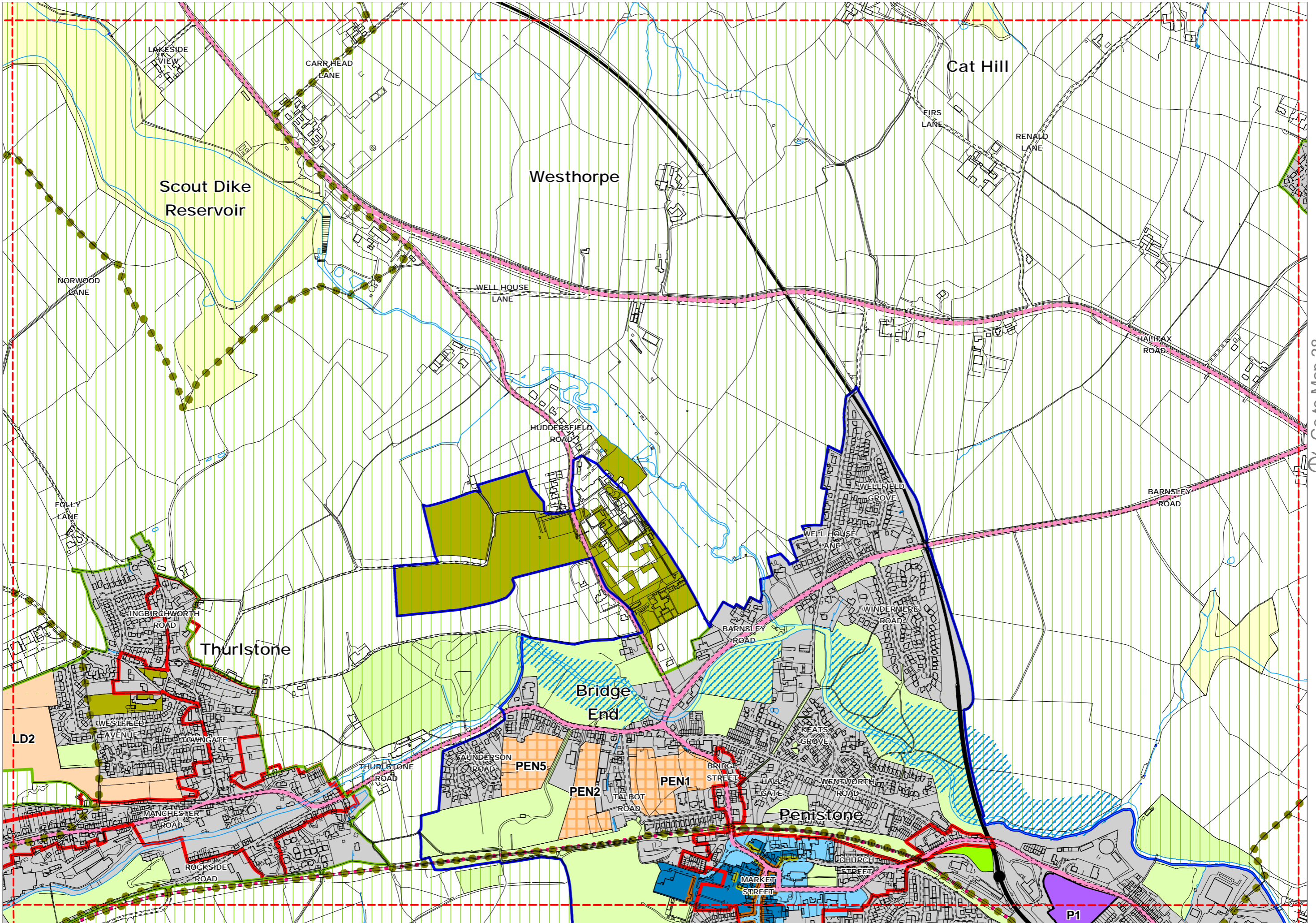


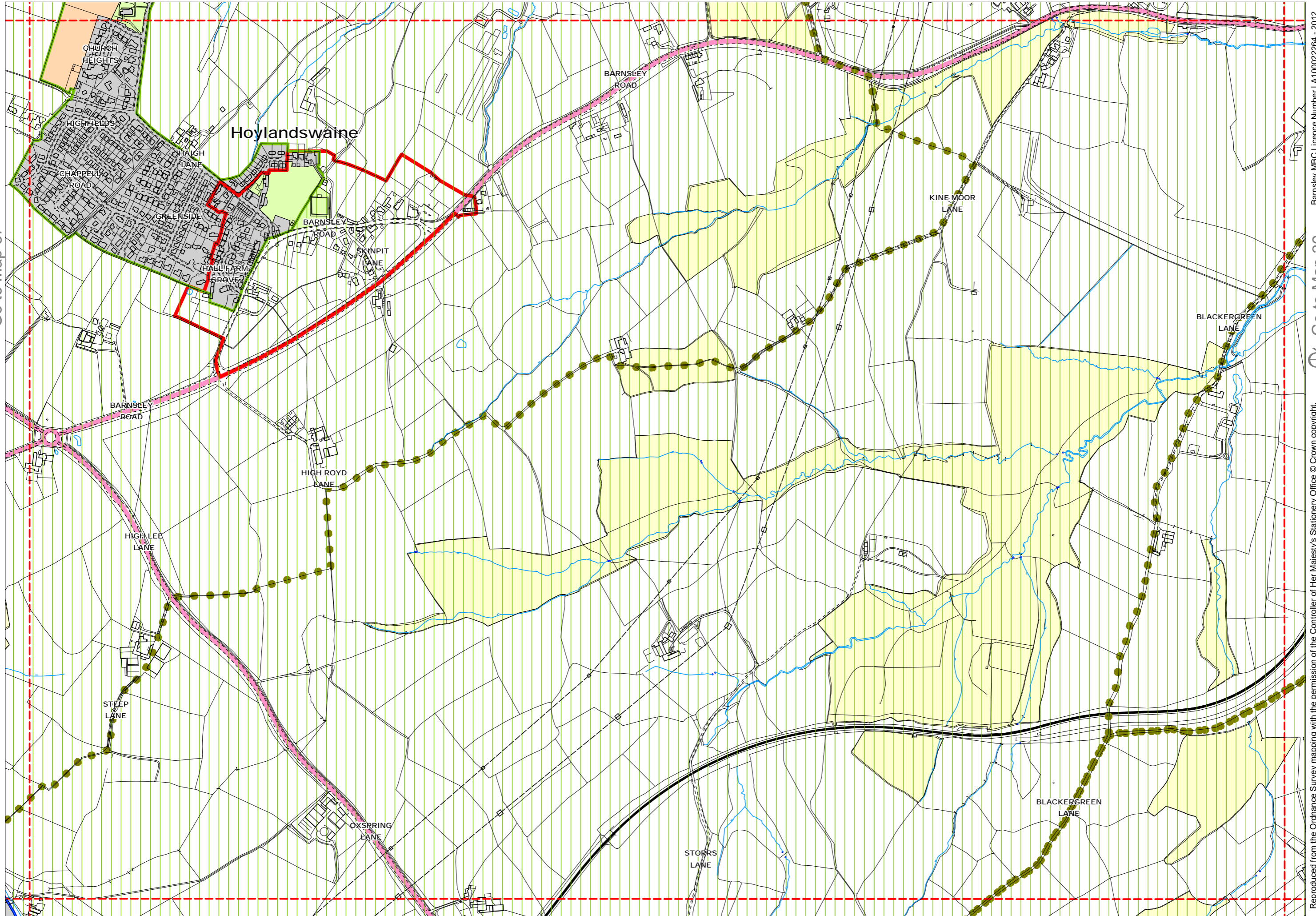


Go to Map 35

Go to Map 37







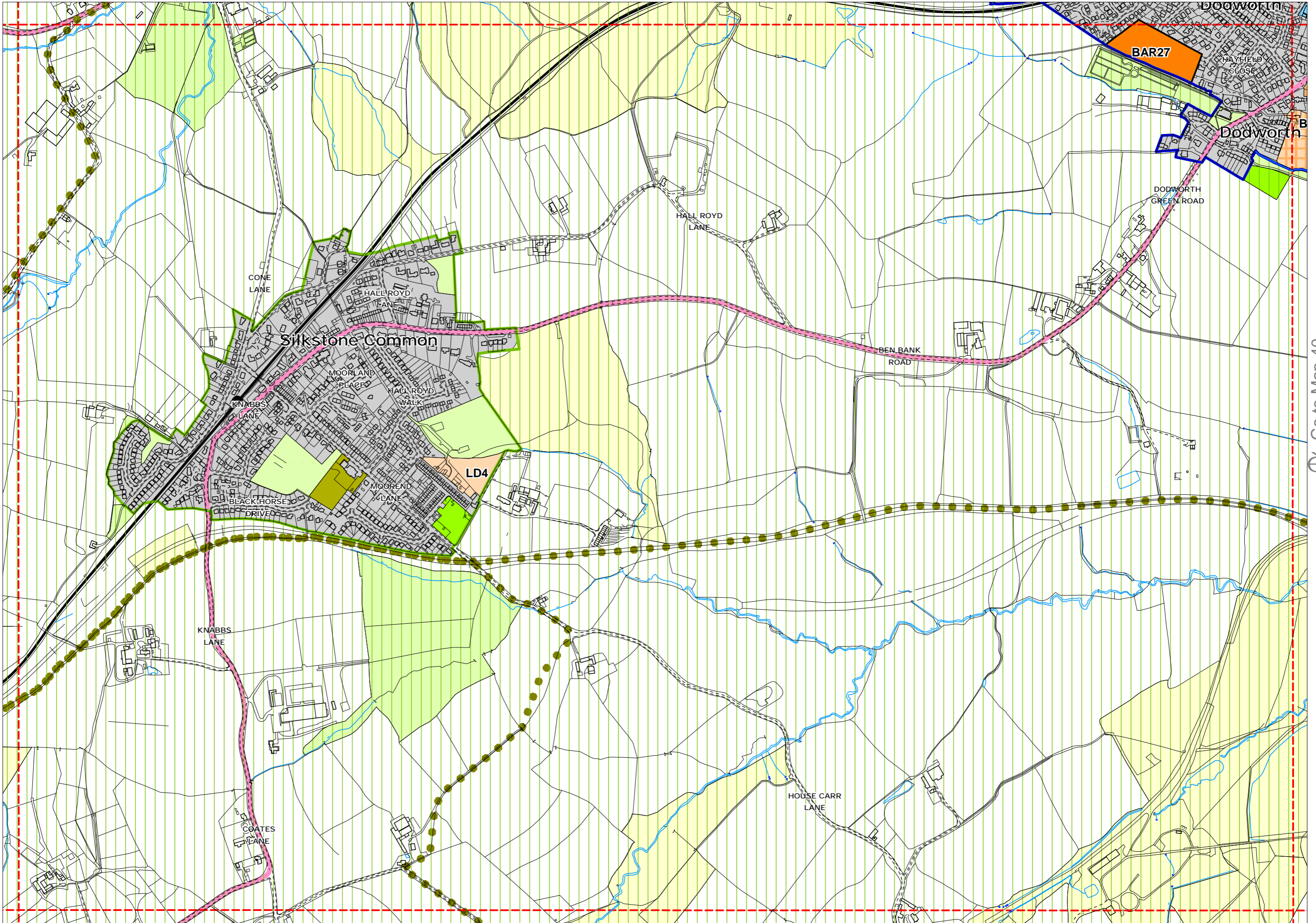
Go to Map 37

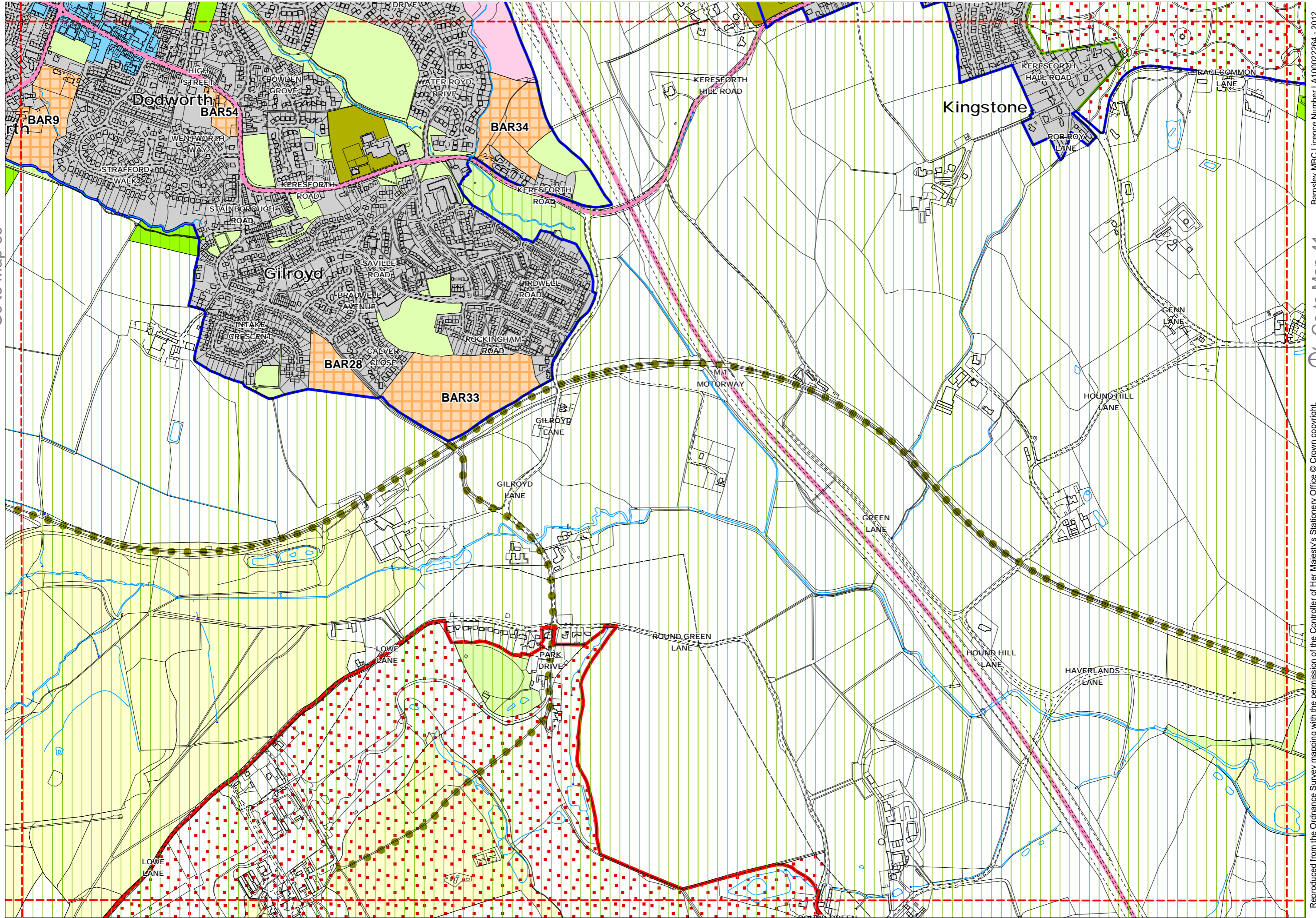
Go to Map 39

Go to Map 51

Scale 1:7500

Reproduced from the Ordnance Survey mapping with the permission of the Controller of Her Majesty's Stationery Office © Crown copyright. Unauthorised reproduction infringes Crown copyright and may lead to prosecution or civil proceedings. Barnsley MBC Licence Number LA10002264 - 2012

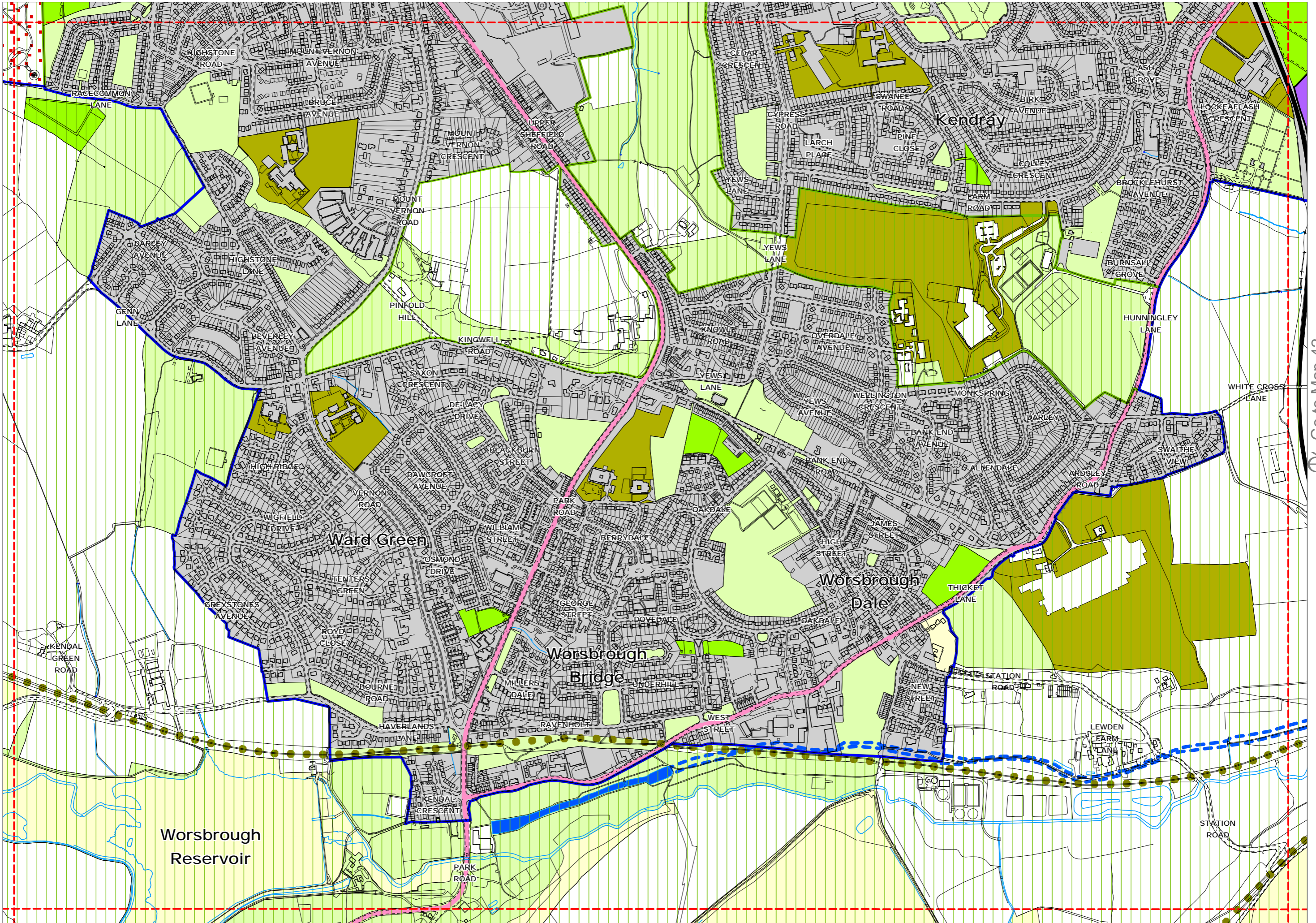


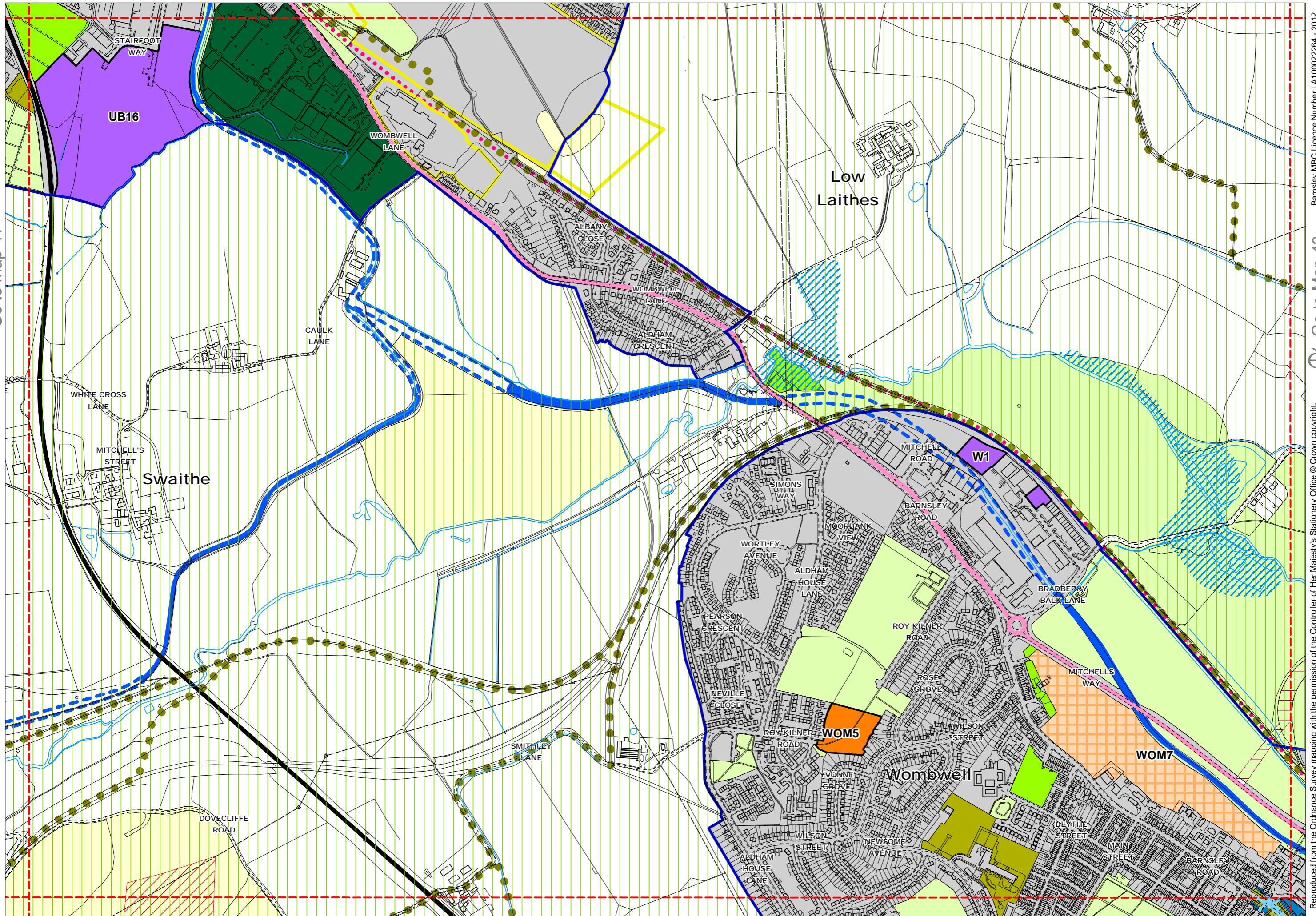


Go to Map 39

Go to Map 41



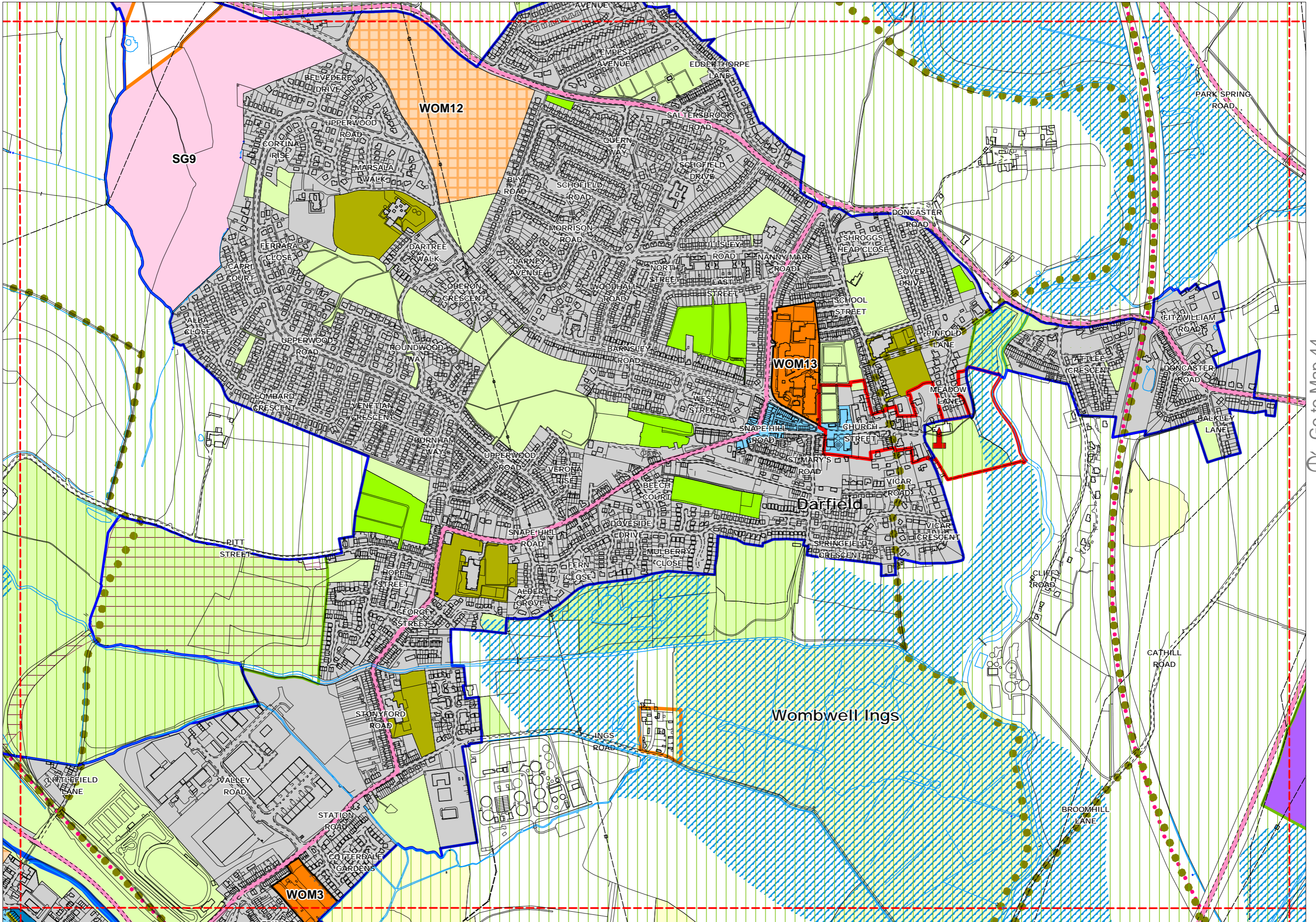




Go to Map 41

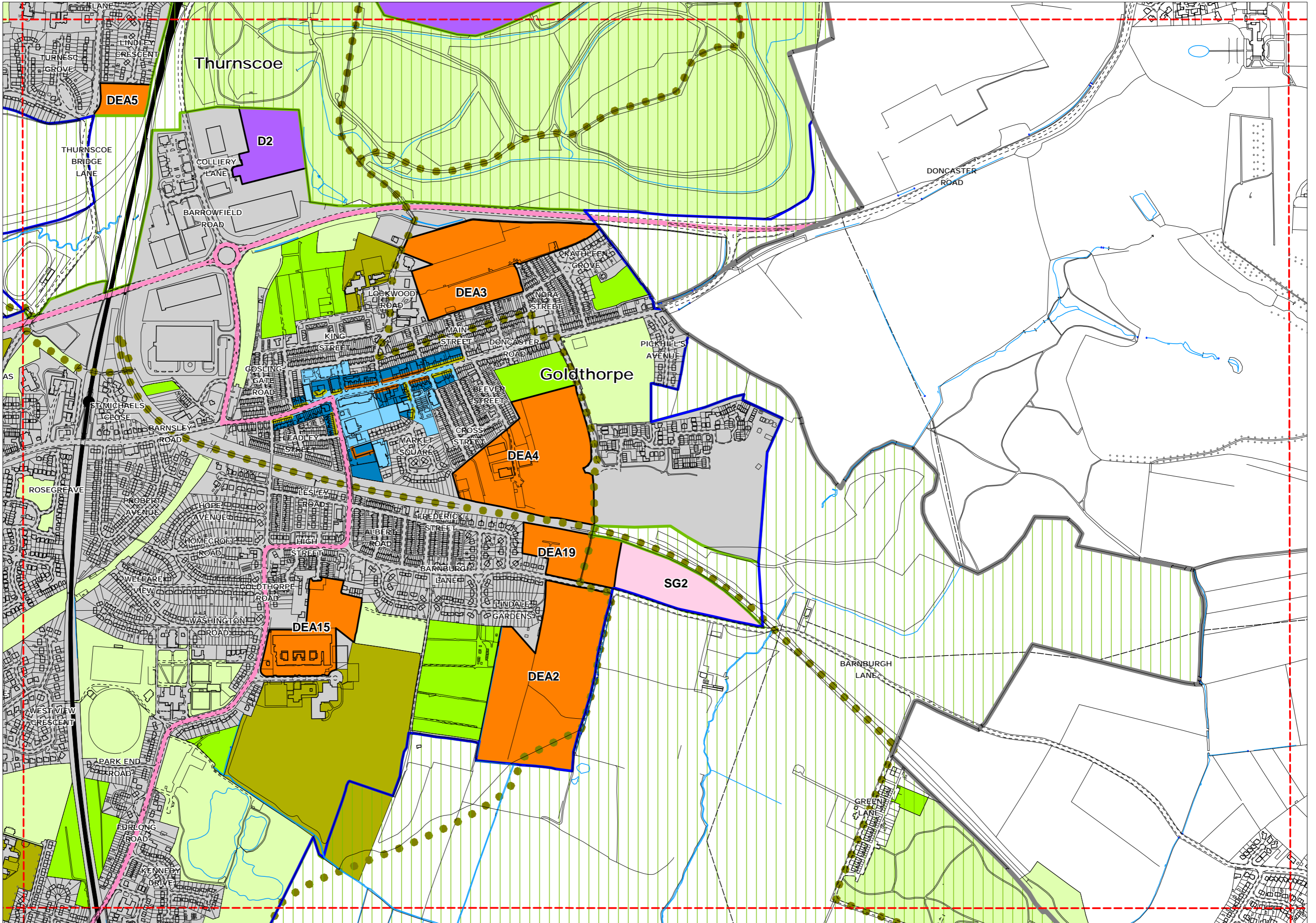
Go to Map 43

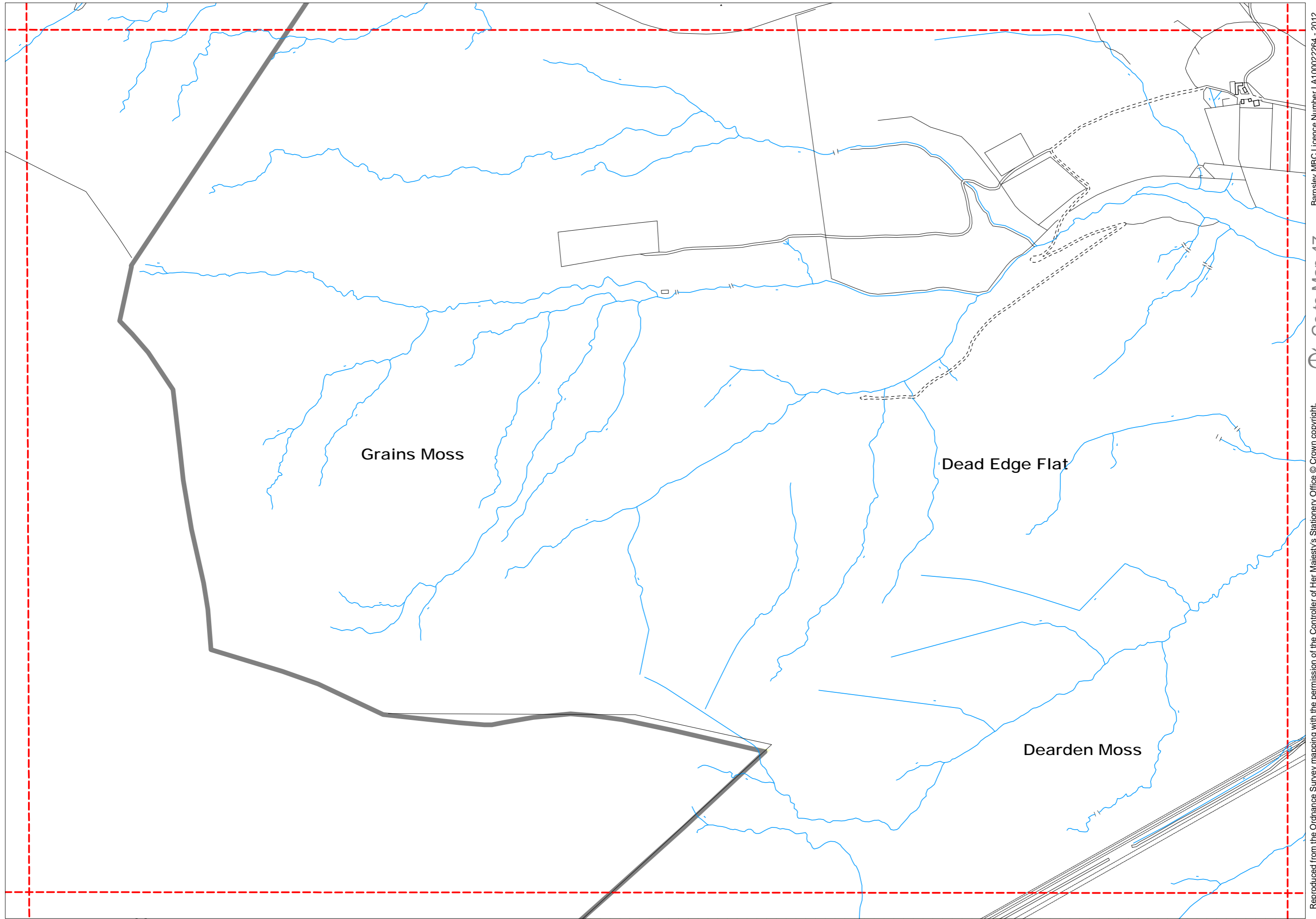


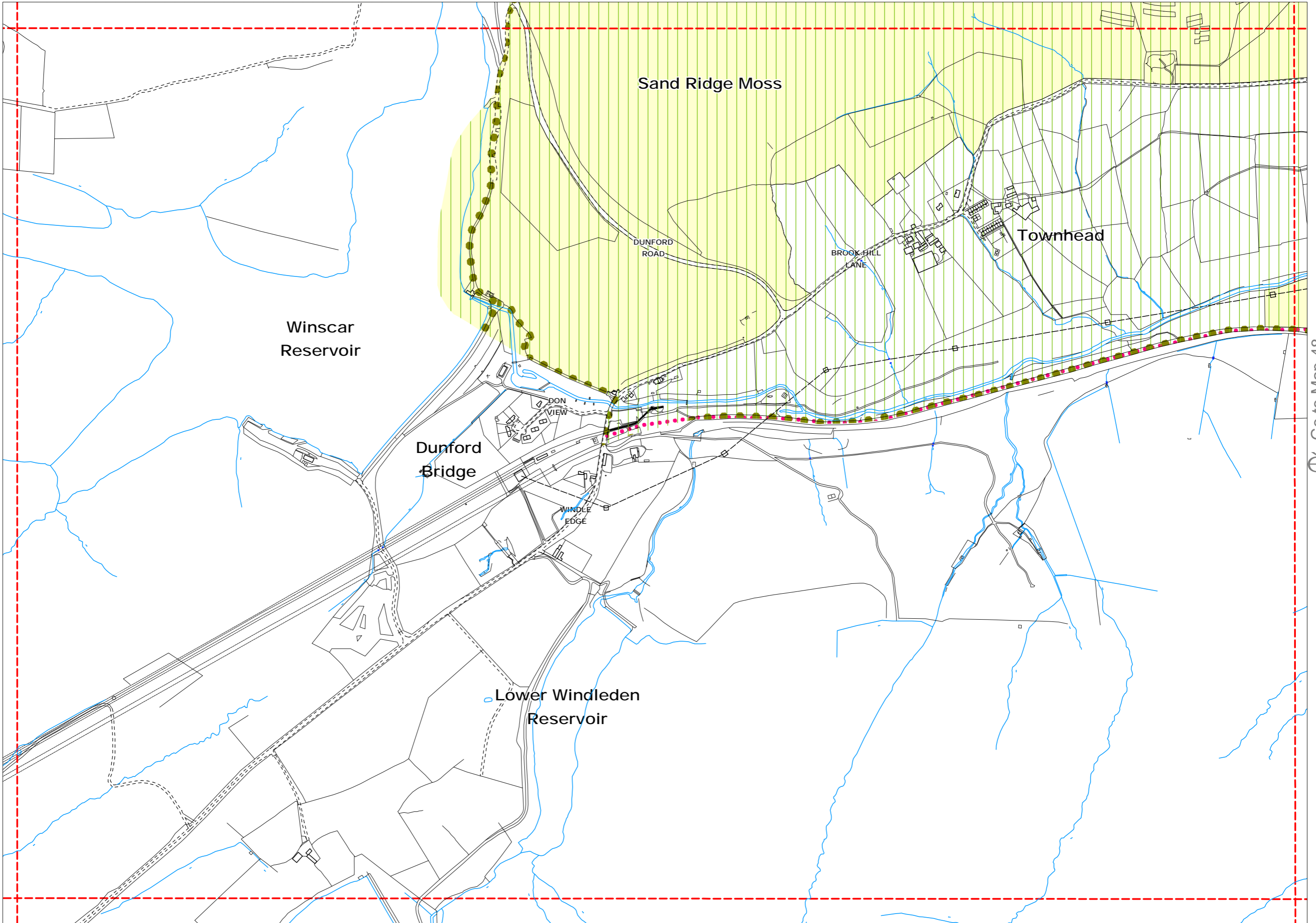


Reproduced from the Ordnance Survey mapping with the permission of the Controller of Her Majesty's Stationery Office © Crown copyright. Unauthorised reproduction infringes Crown copyright and may lead to prosecution or civil proceedings.

Go to Map 44

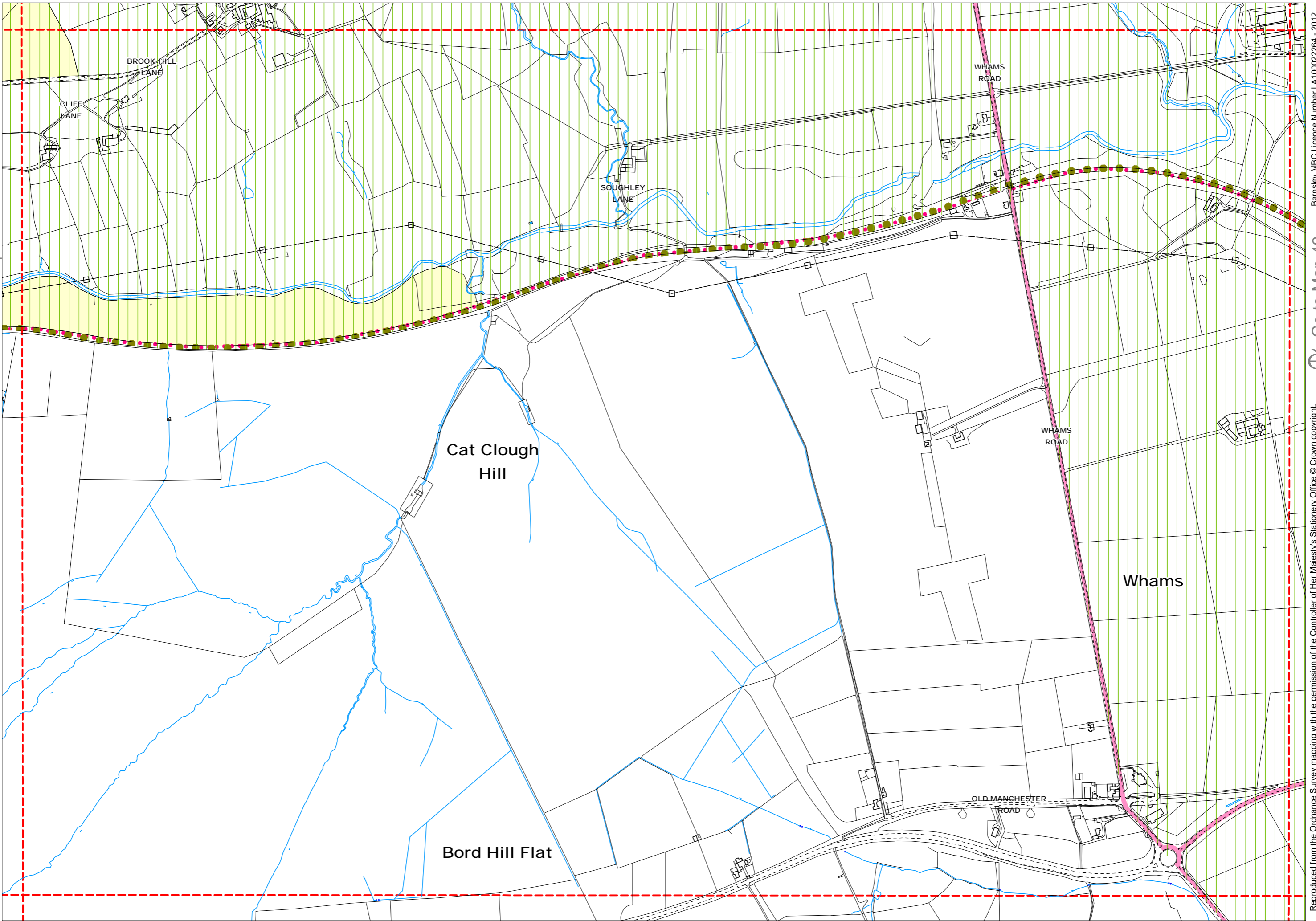


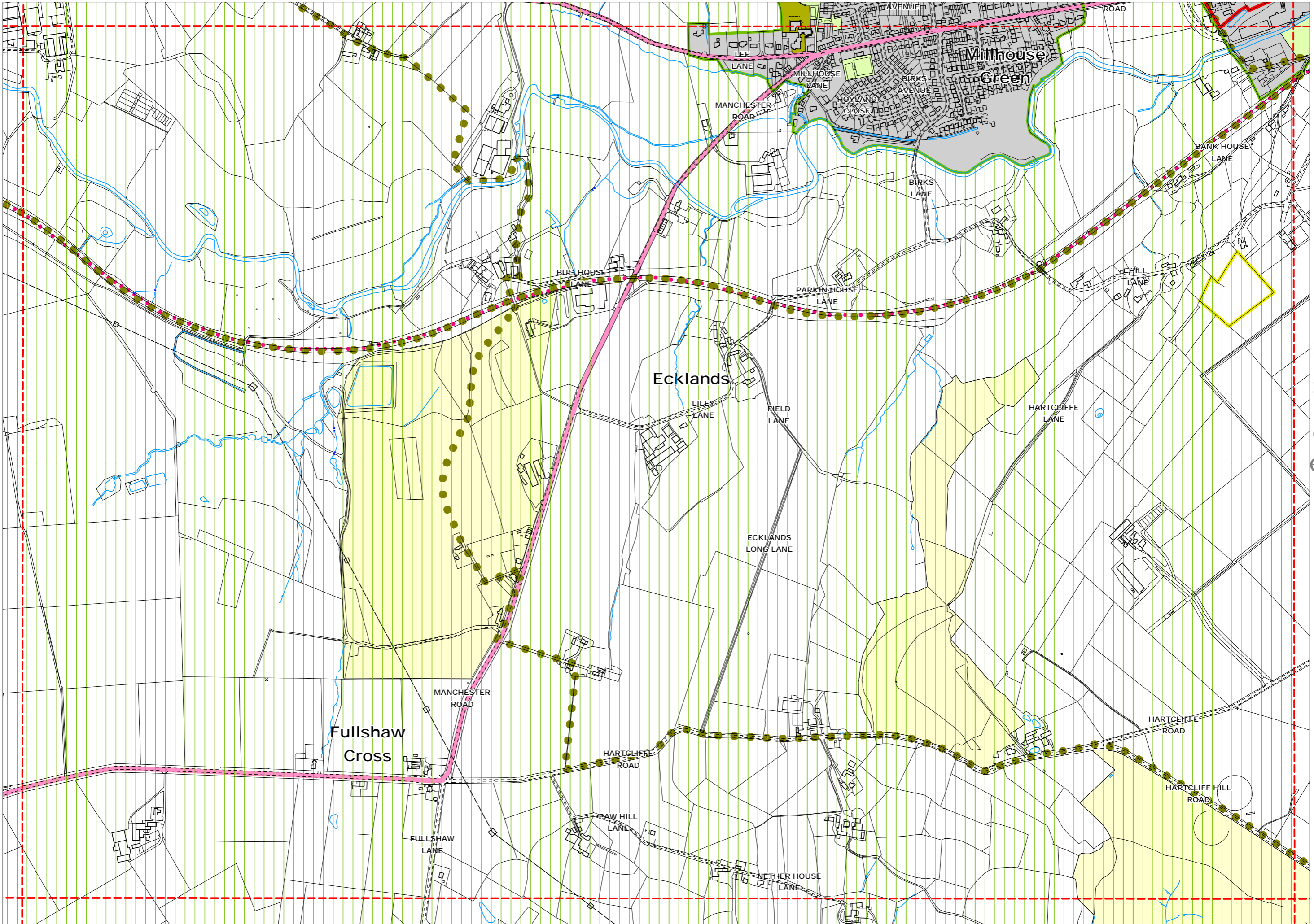


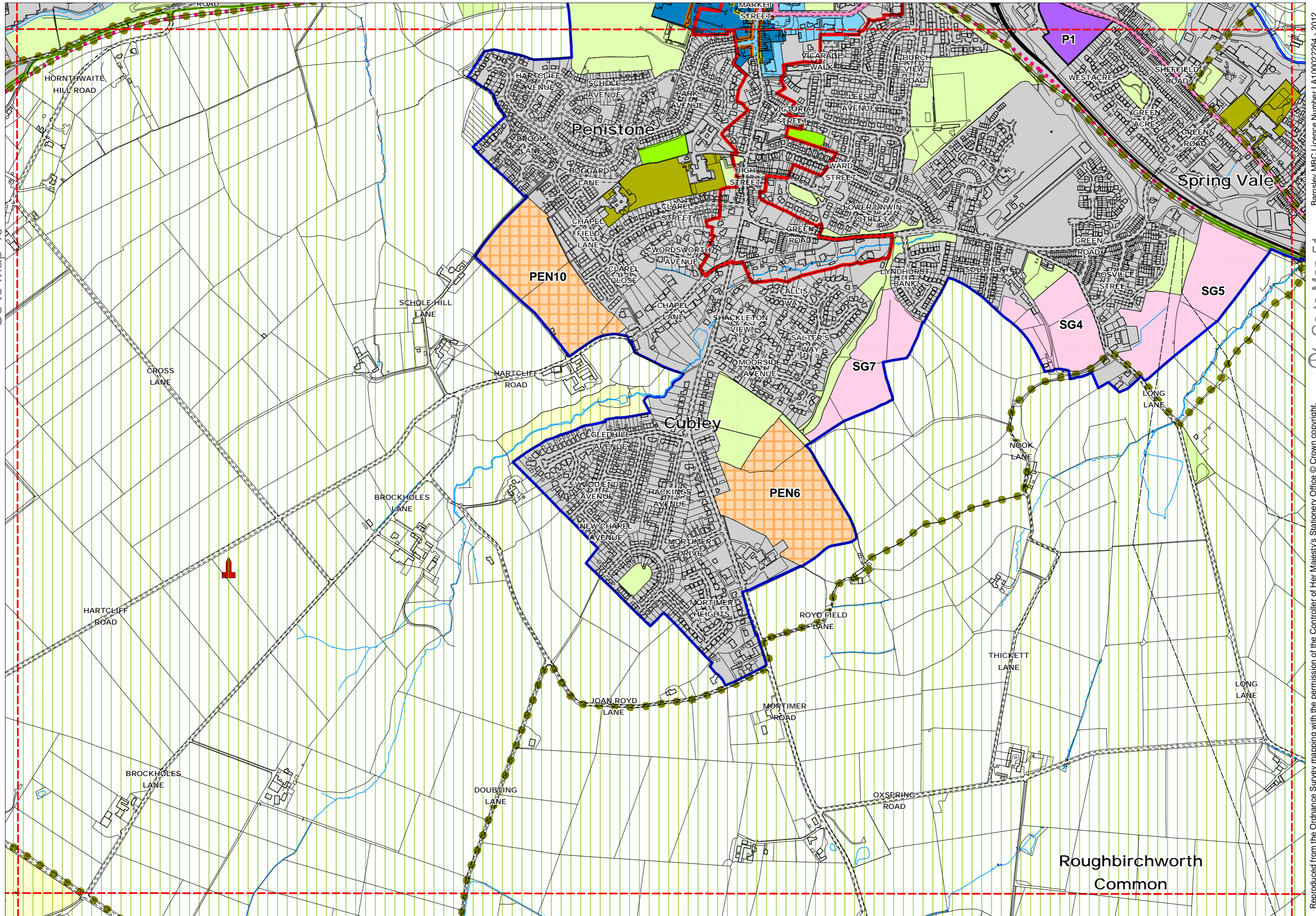


Go to Map 47

Go to Map 49



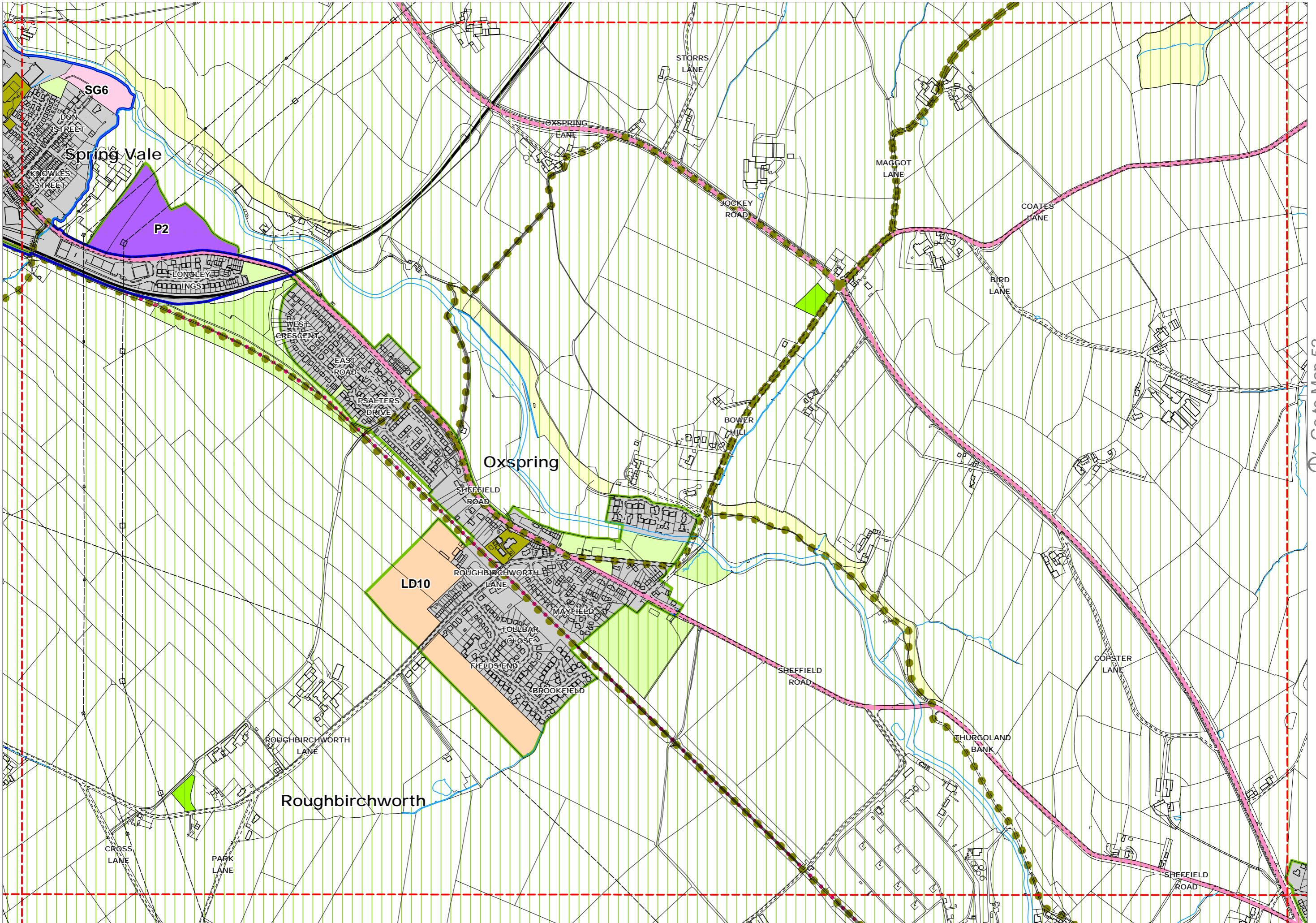


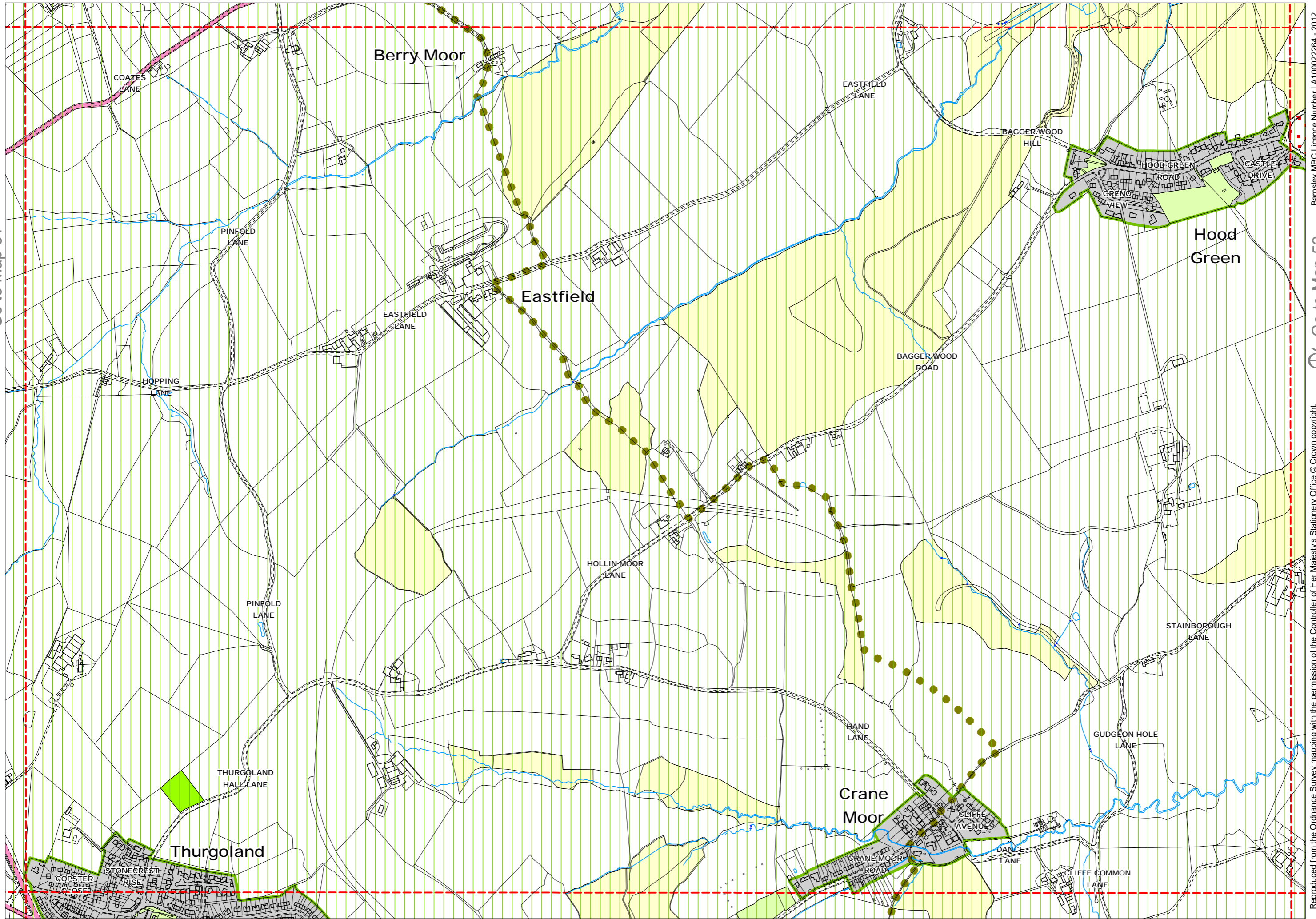


Go to Map 49

Go to Map 51



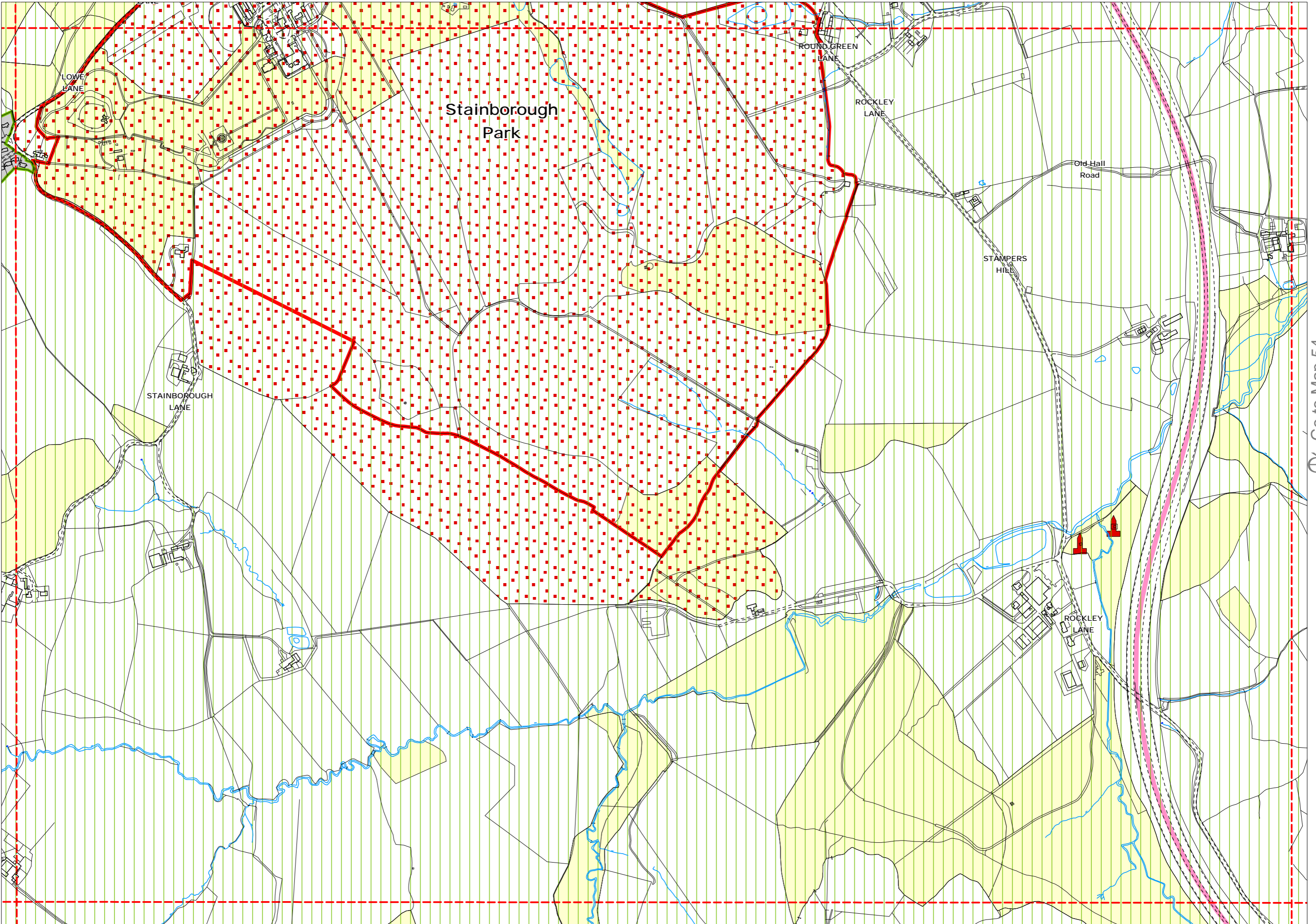




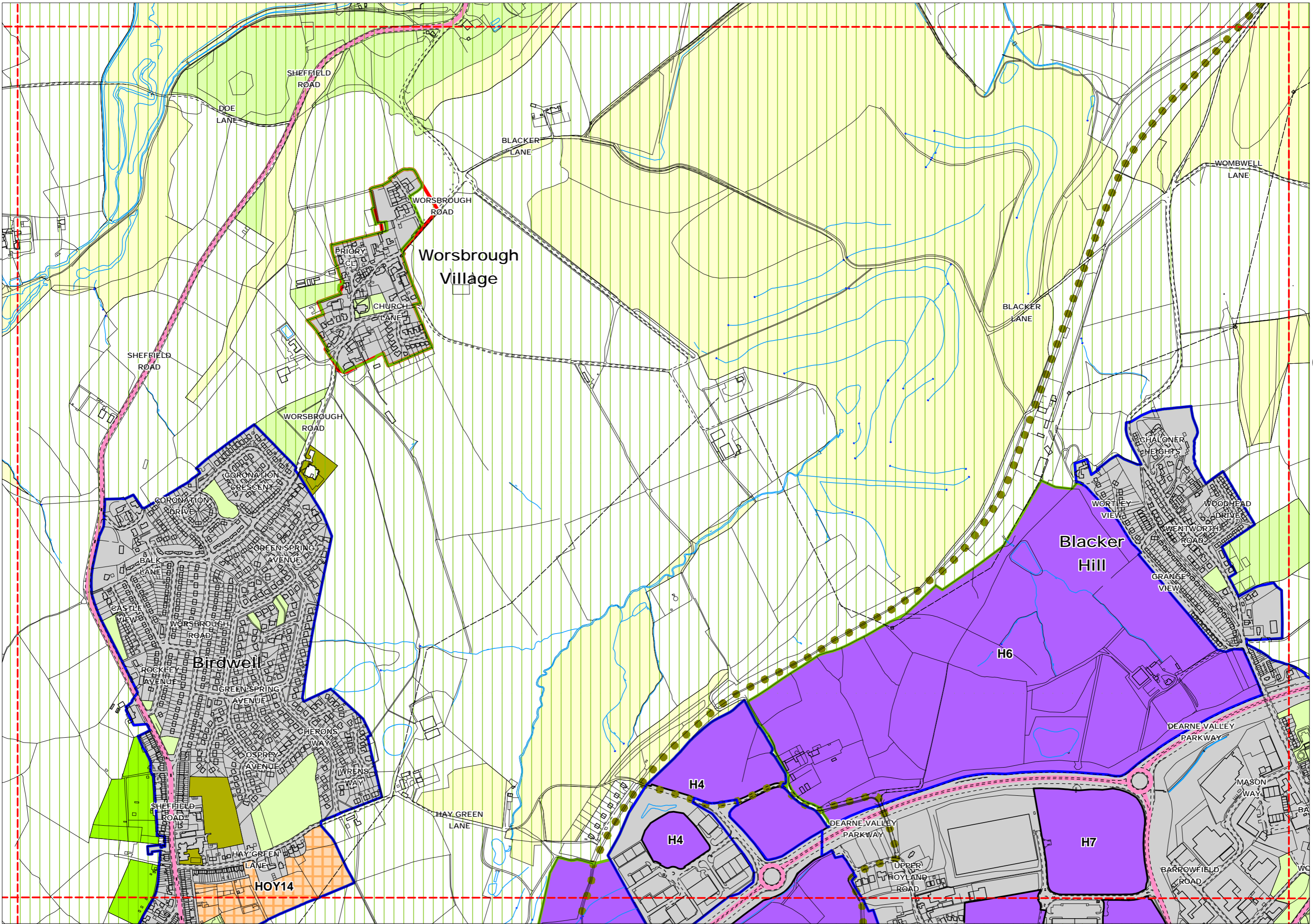
Go to Map 51

Go to Map 53

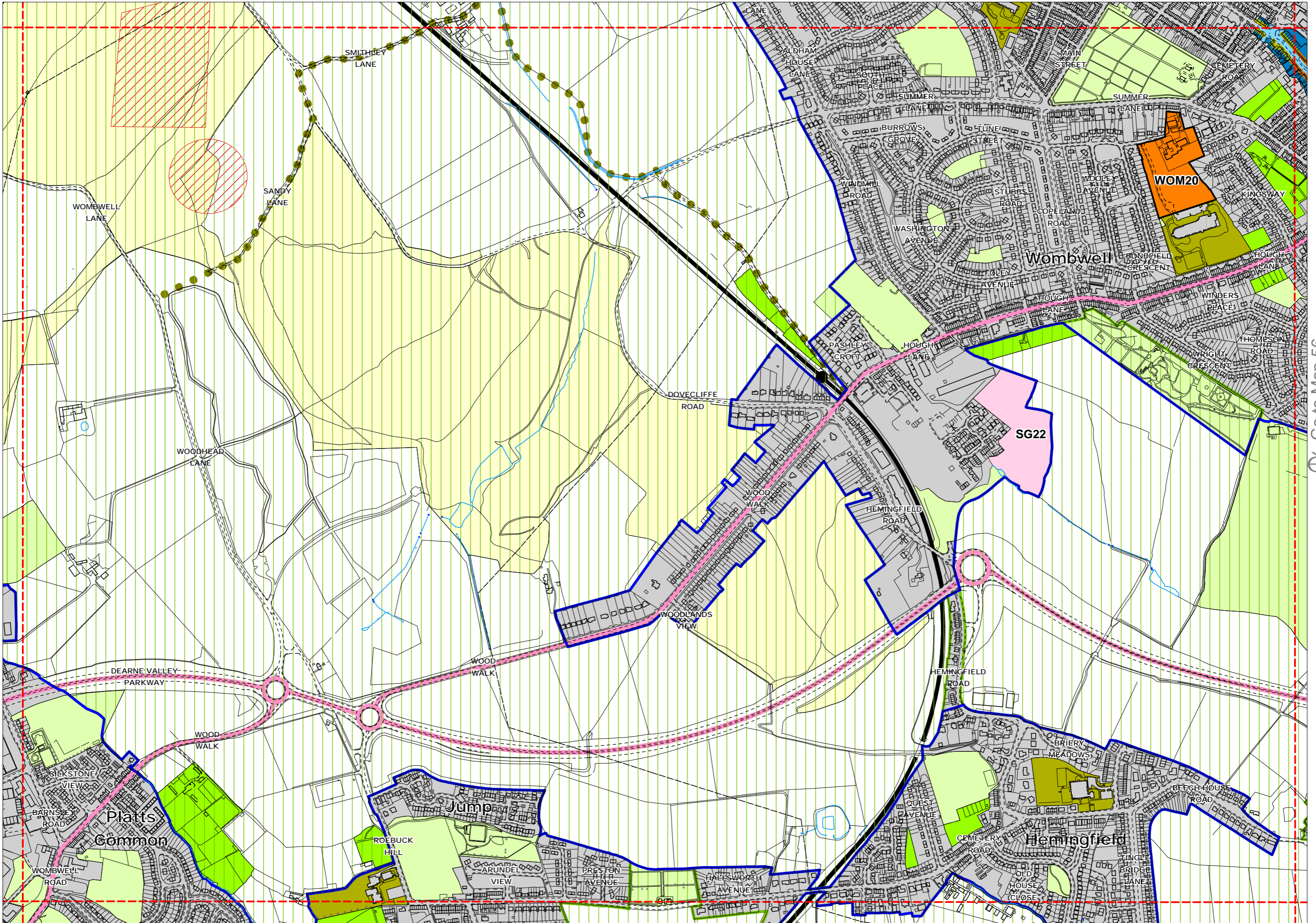




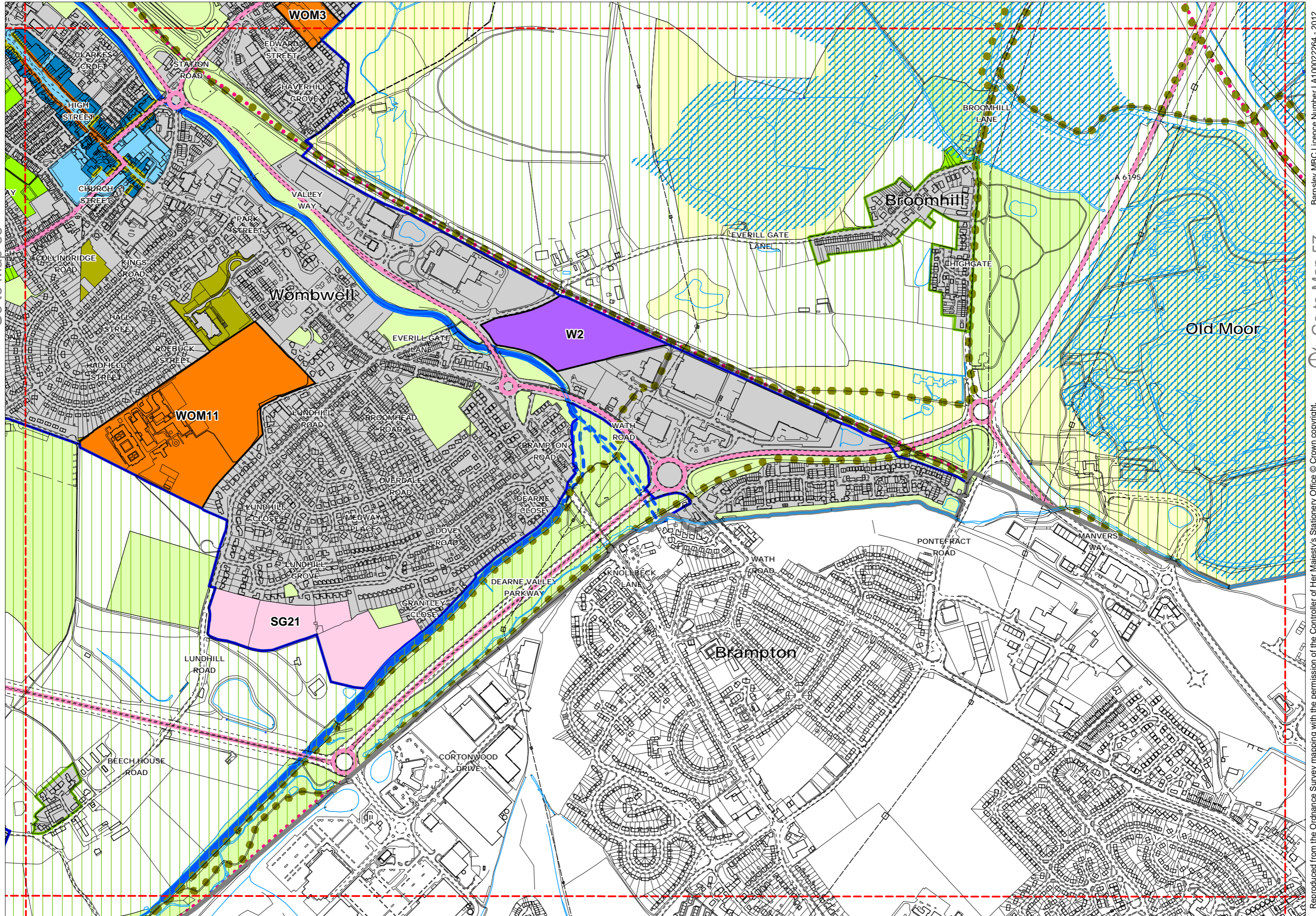
Go to Map 53



Go to Map 54
Barnsley MBC Licence Number LA100022264 - 2012
Reproduced from the Ordnance Survey mapping with the permission of the Controller of Her Majesty's Stationery Office © Crown copyright. Unauthorised reproduction infringes Crown copyright and may lead to prosecution or civil proceedings.



Go to Map 56

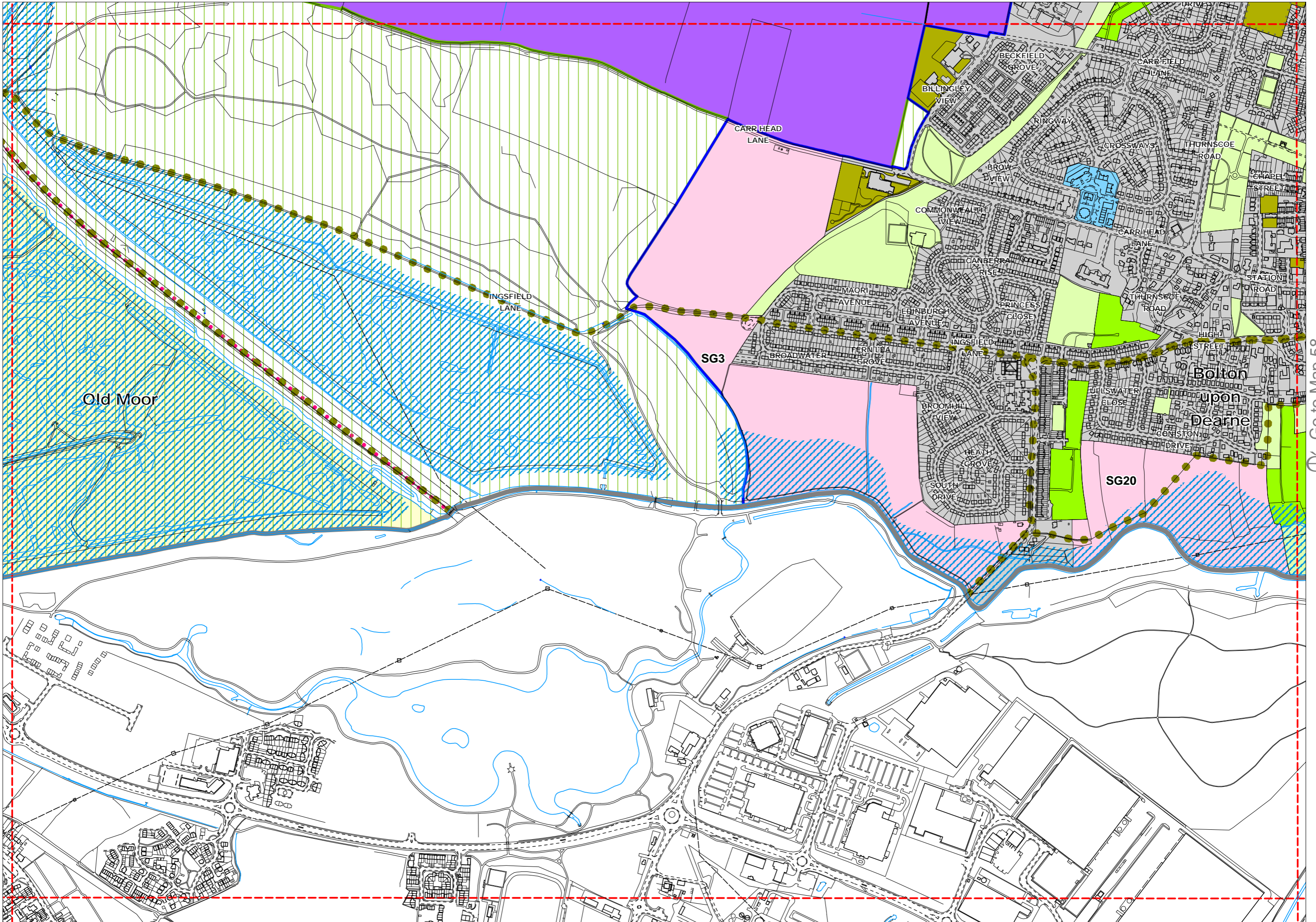


Go to Map 55

Go to Map 57

Reproduced from the Ordnance Survey mapping with the permission of the Controller of Her Majesty's Stationery Office © Crown copyright. Unauthorised reproduction infringes Crown copyright and may lead to prosecution or civil proceedings.

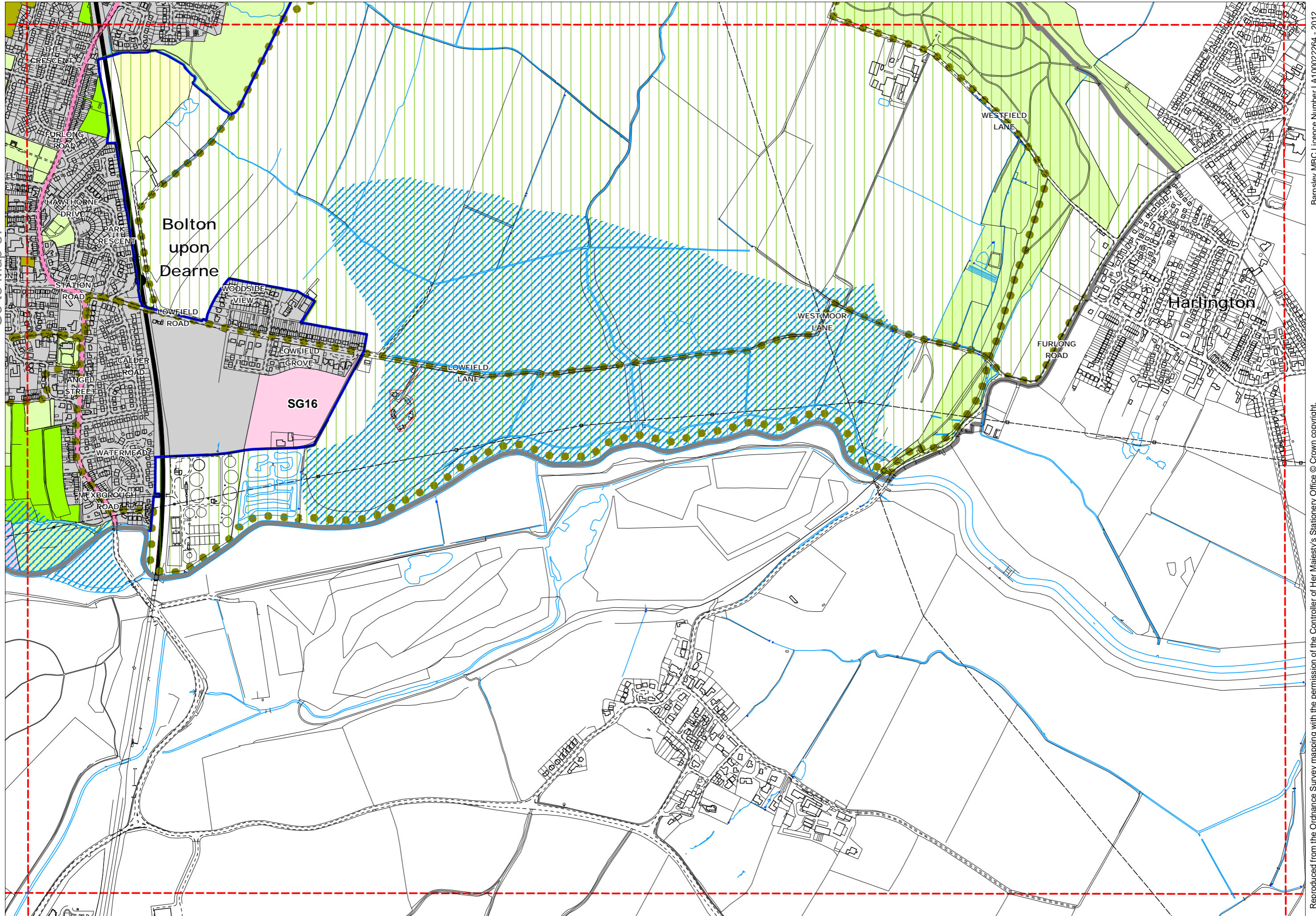
Go to Map 56

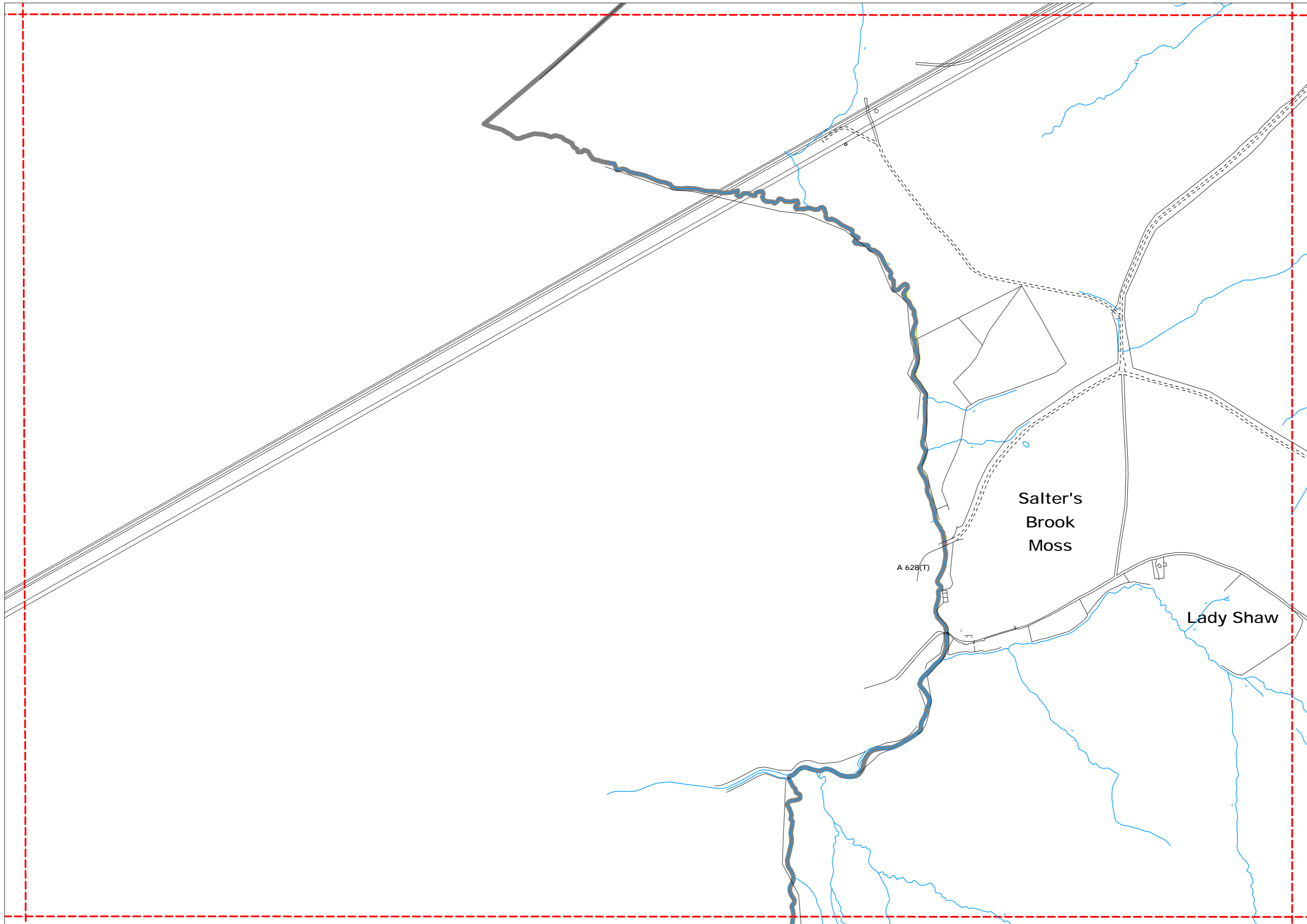


Go to Map 58



Go to Map 57





Upper Windleden Reservoir

Gallows Moss

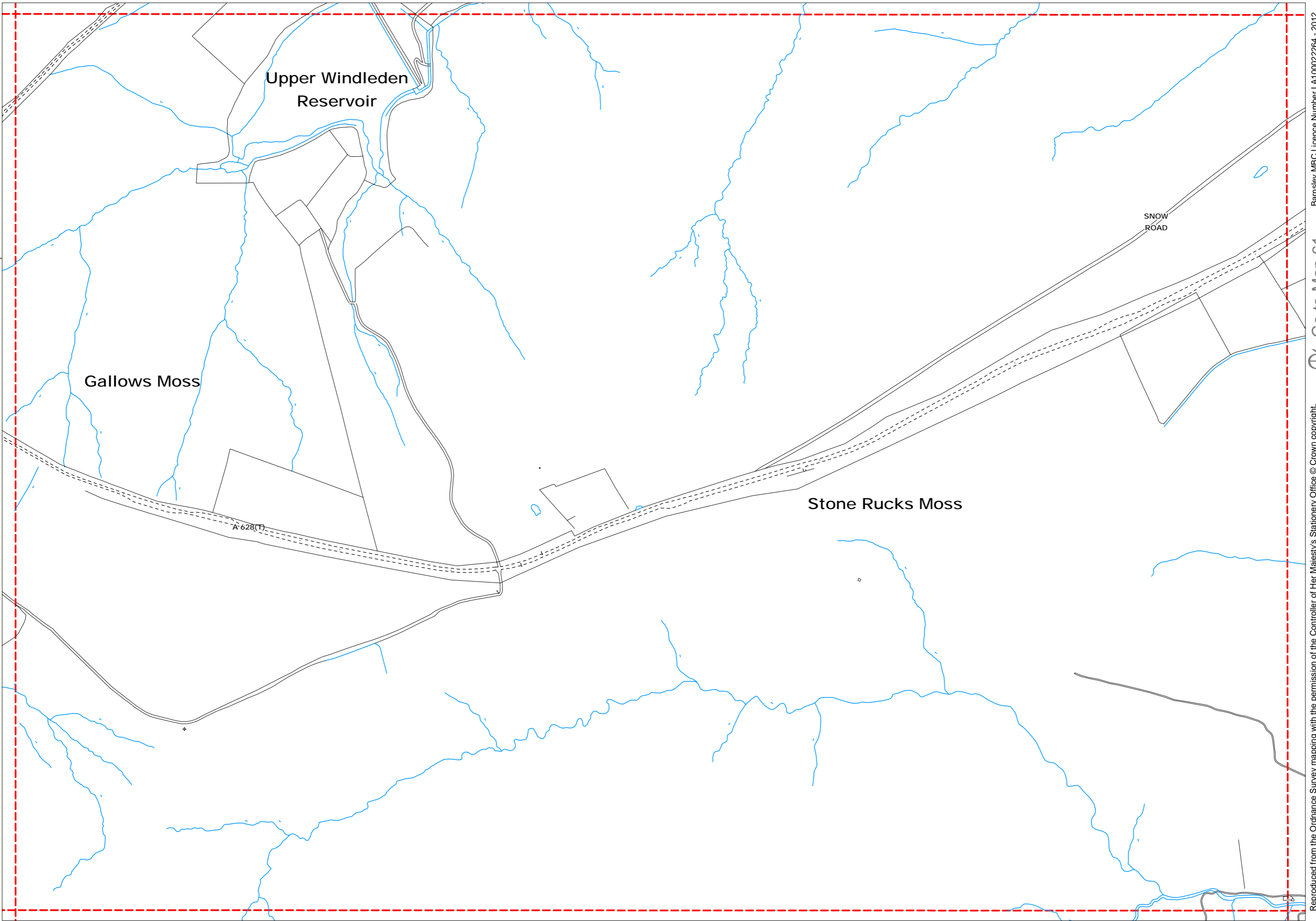
Stone Rucks Moss

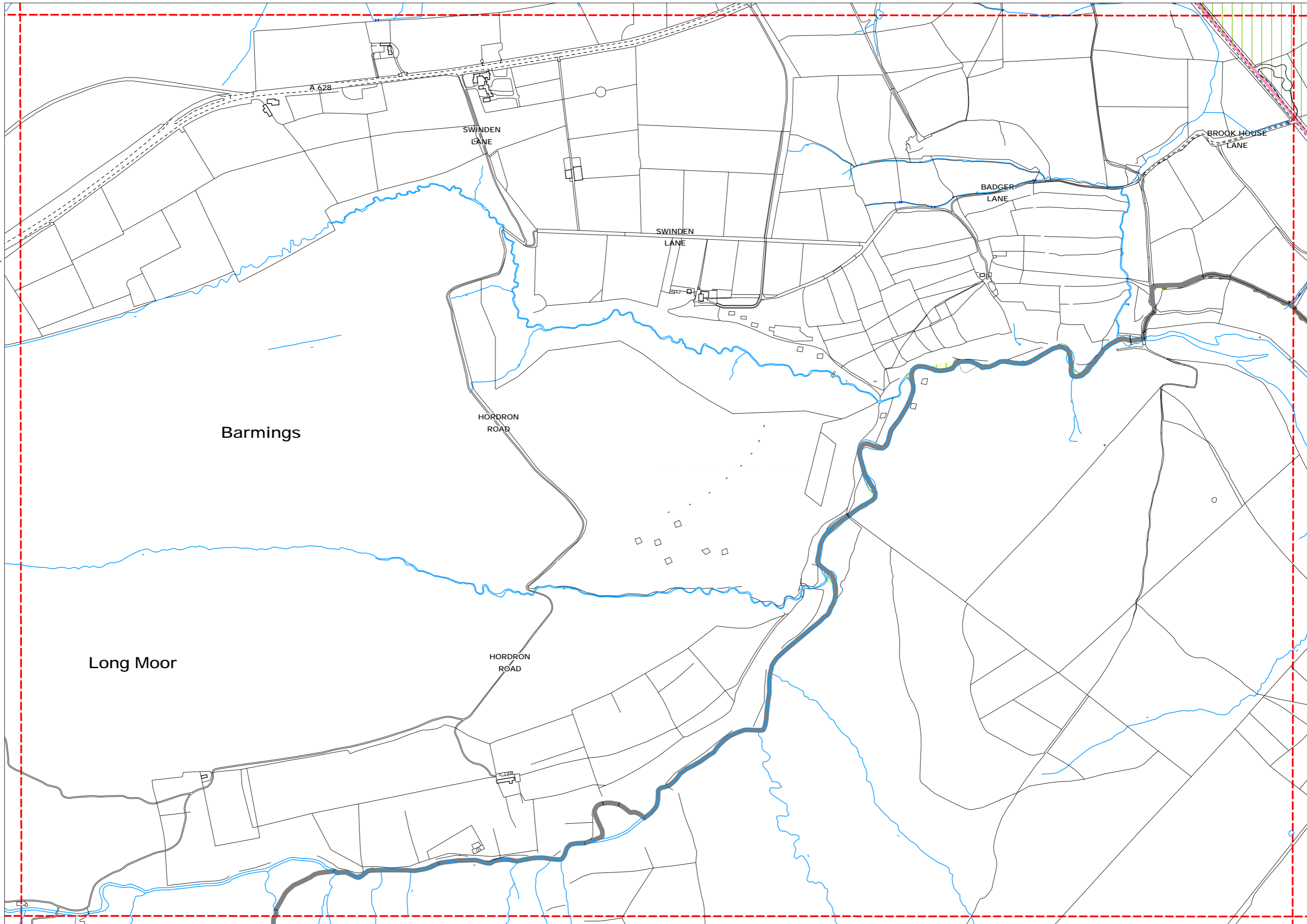
SNOW ROAD

A 628(F)

Go to Map 59

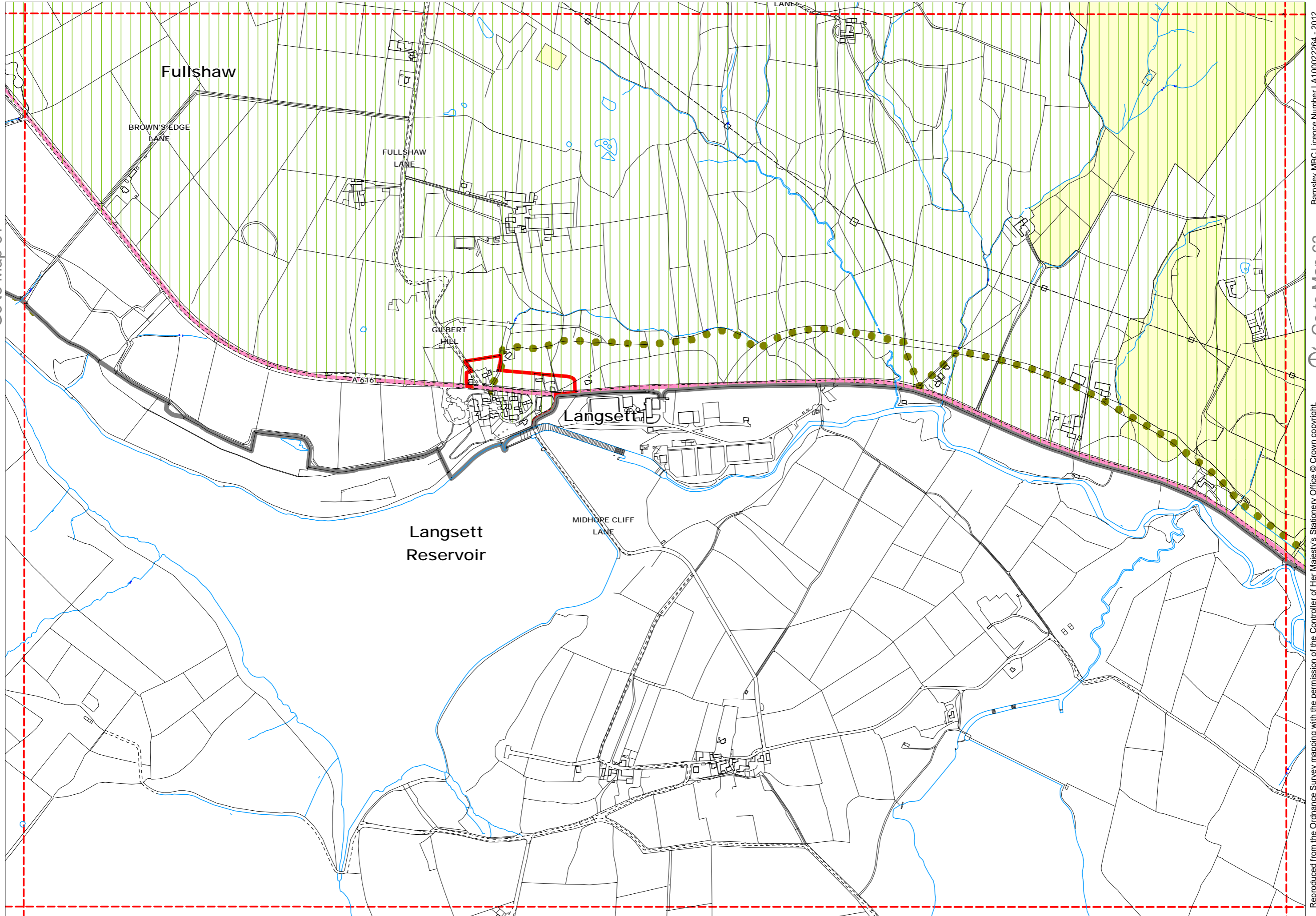
Go to Map 61





Go to Map 61

Go to Map 63



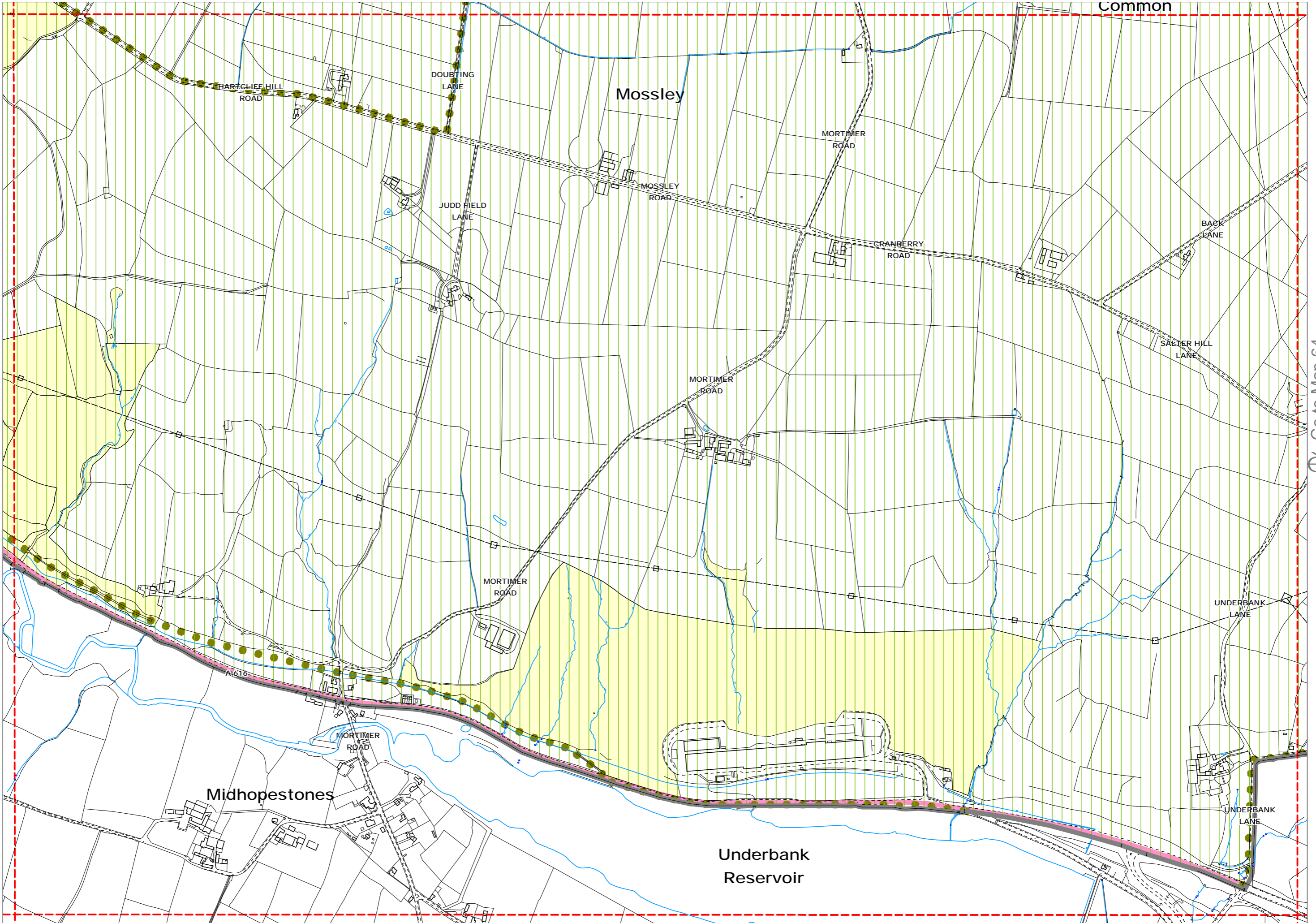
Common

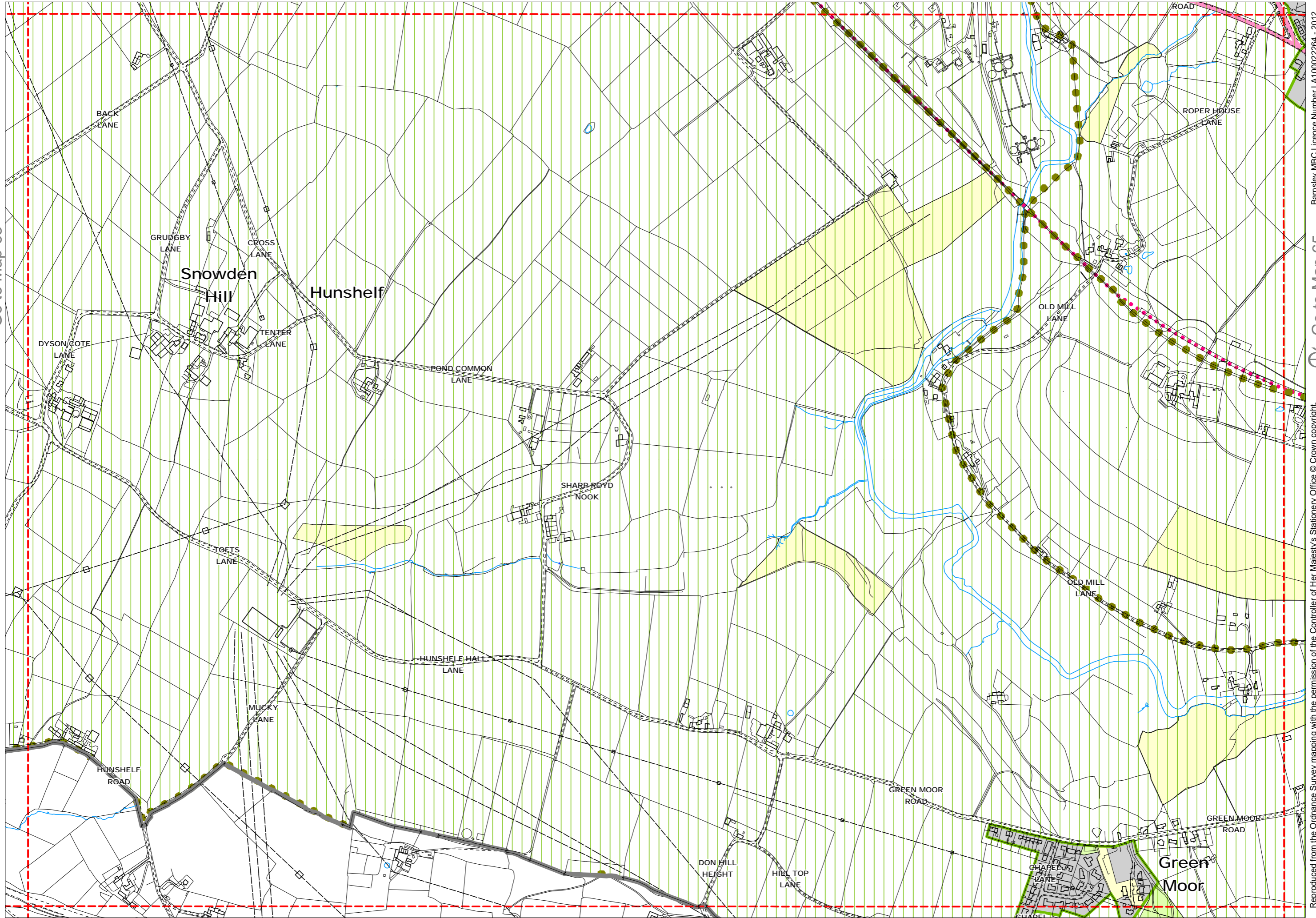
Barnsley MBC Licence Number LA100022264 - 2012

Go to Map 62

Reproduced from the Ordnance Survey mapping with the permission of the Controller of Her Majesty's Stationery Office © Crown copyright. Unauthorised reproduction infringes Crown copyright and may lead to prosecution or civil proceedings.

Go to Map 64





Go to Map 63



Go to Map 65



Scale 1:7500

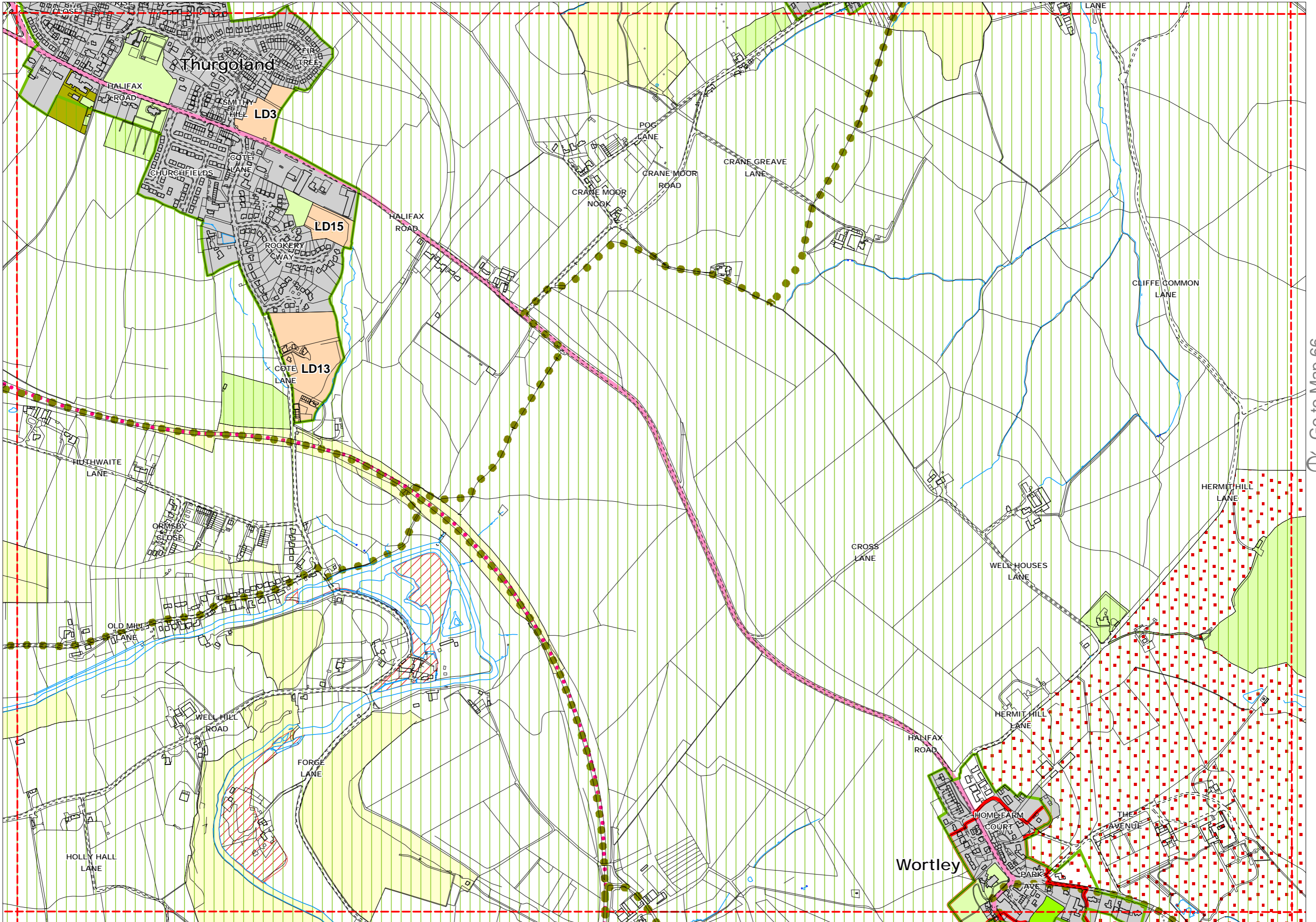


Go to Map 73

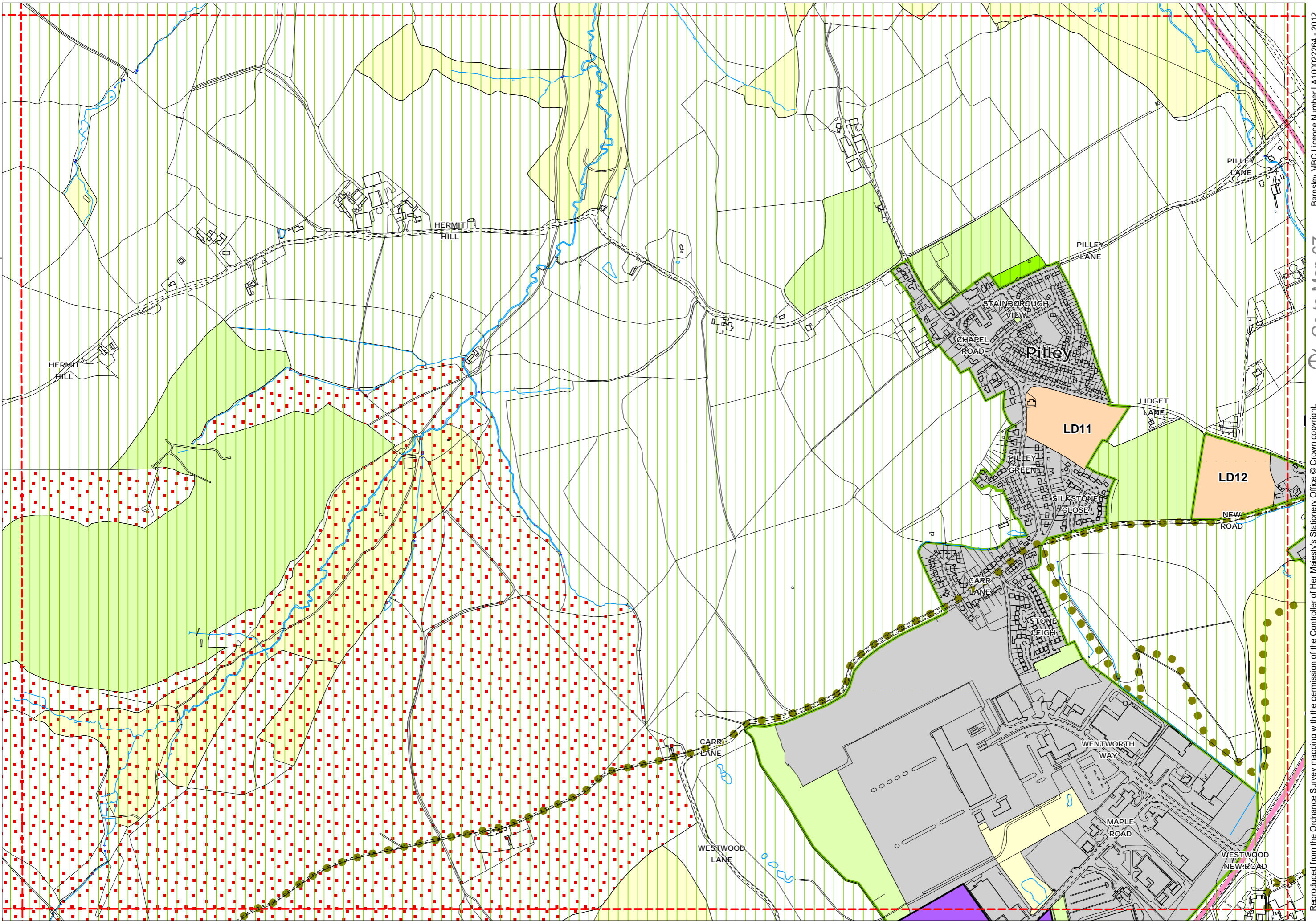


Reproduced from the Ordnance Survey mapping with the permission of the Controller of Her Majesty's Stationery Office © Crown copyright. Unauthorised reproduction infringes Crown copyright and may lead to prosecution or civil proceedings.

Barnsley MBC Licence Number LA100022264 - 2012

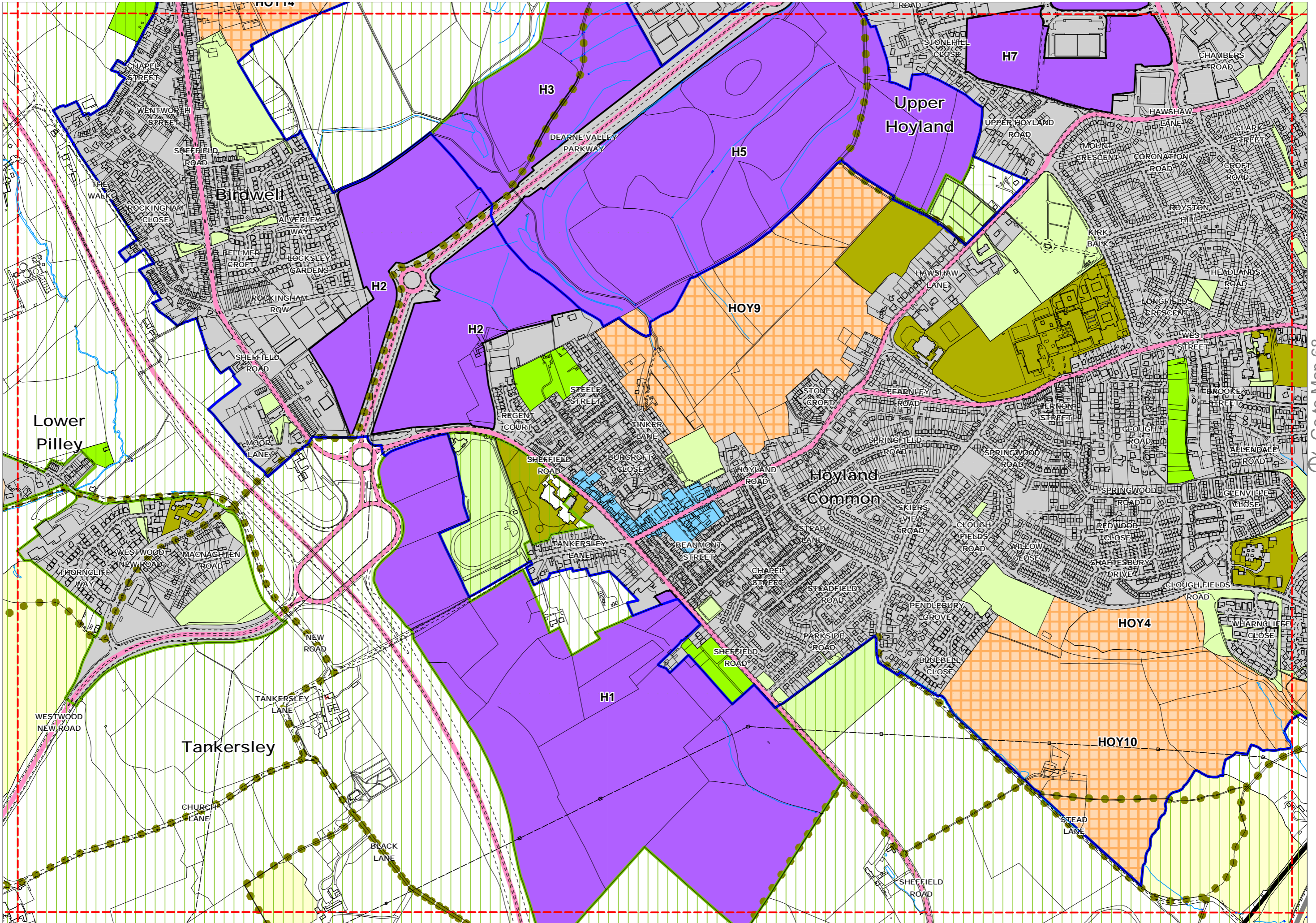


Go to Map 65

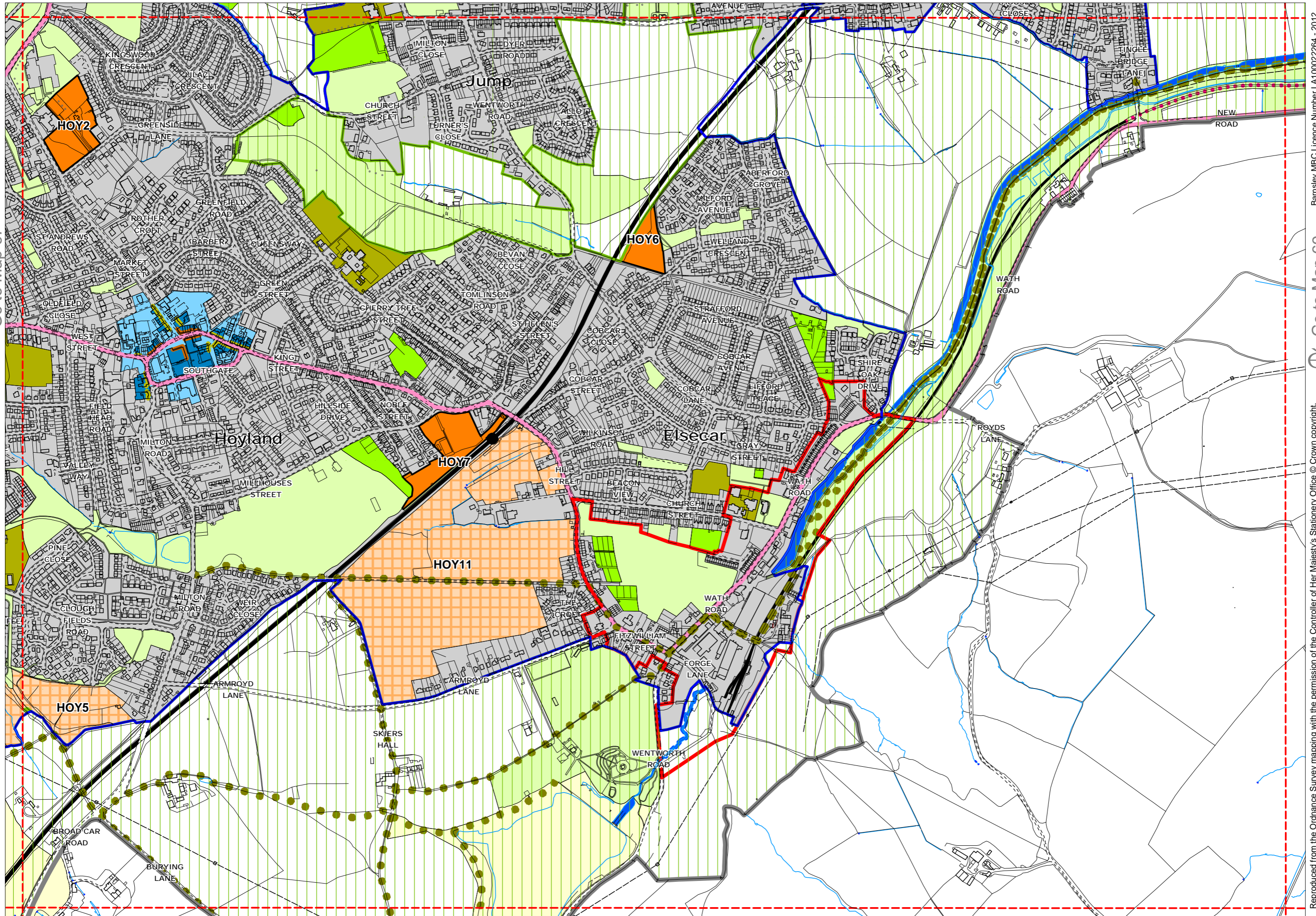


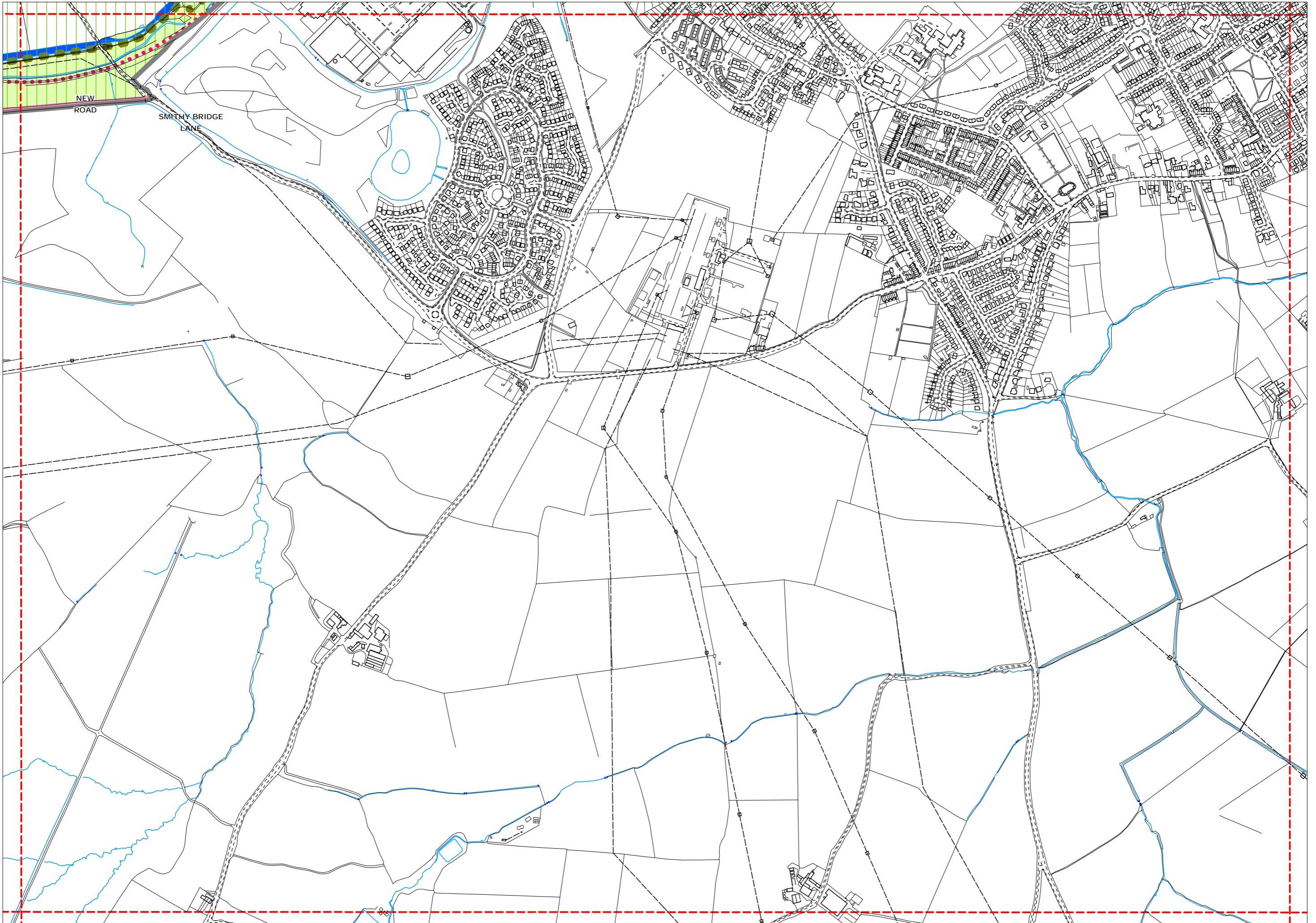
Reproduced from the Ordnance Survey mapping with the permission of the Controller of Her Majesty's Stationery Office © Crown copyright. Unauthorised reproduction infringes Crown copyright and may lead to prosecution or civil proceedings.

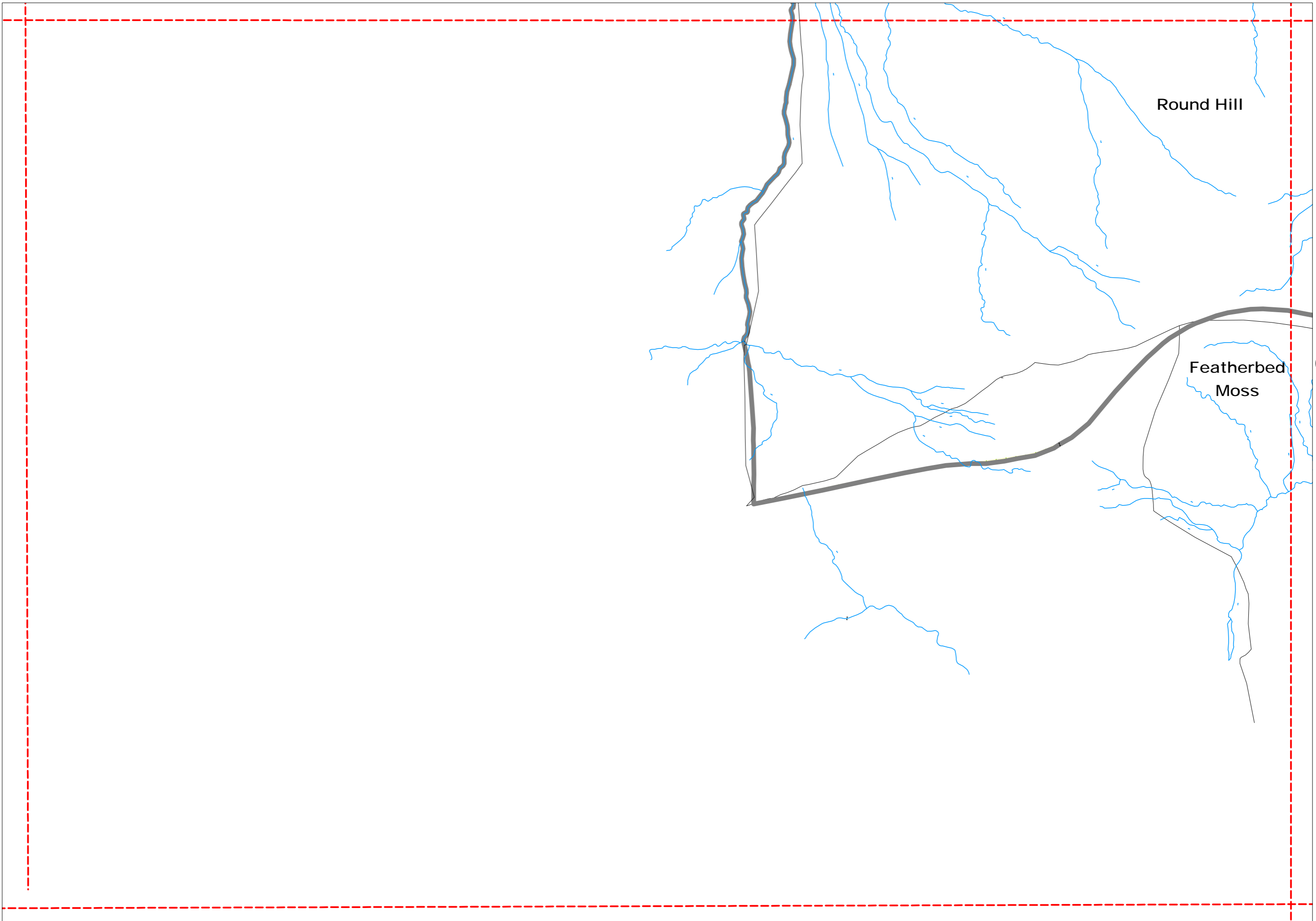
Go to Map 66

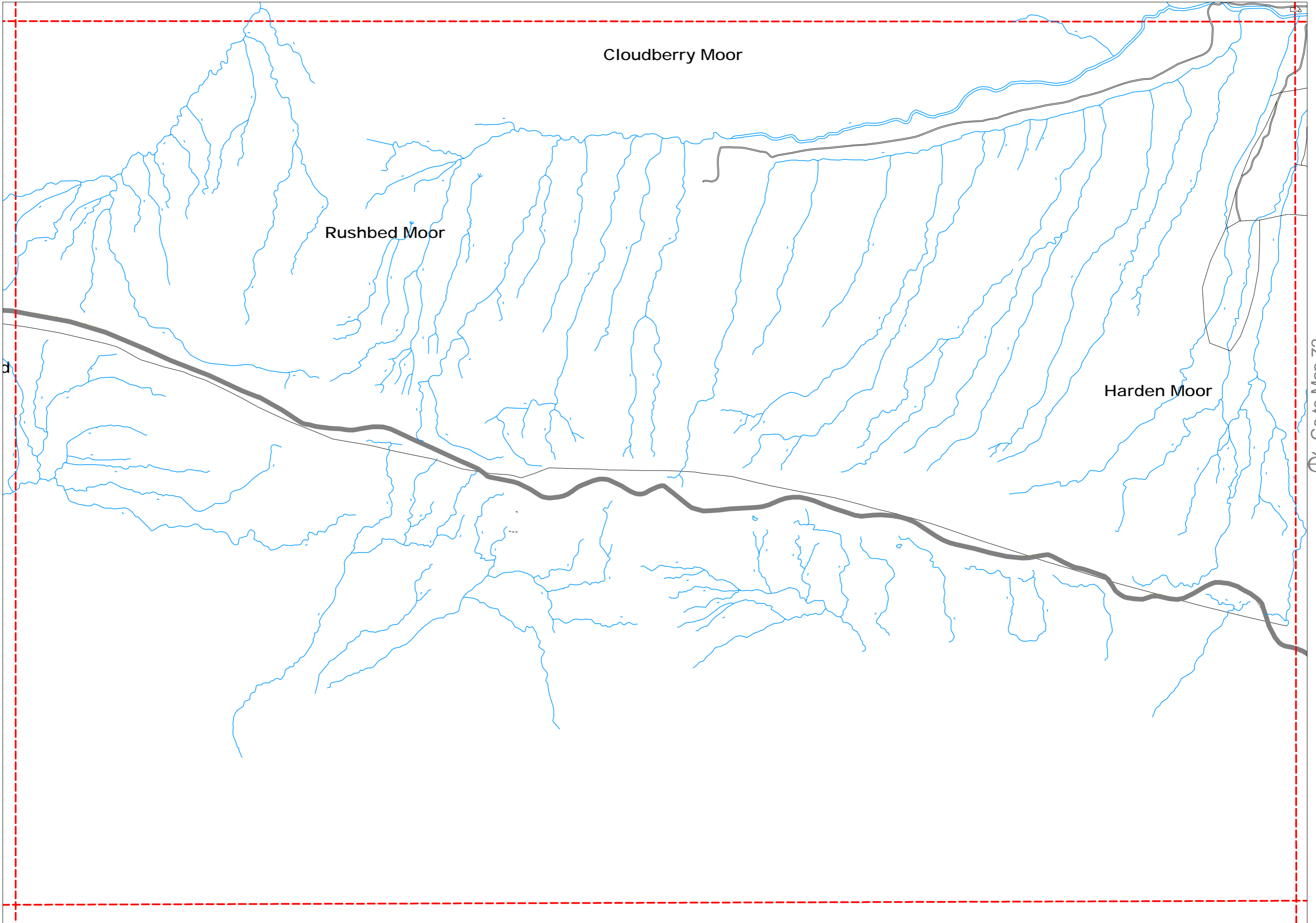


Go to Map 68

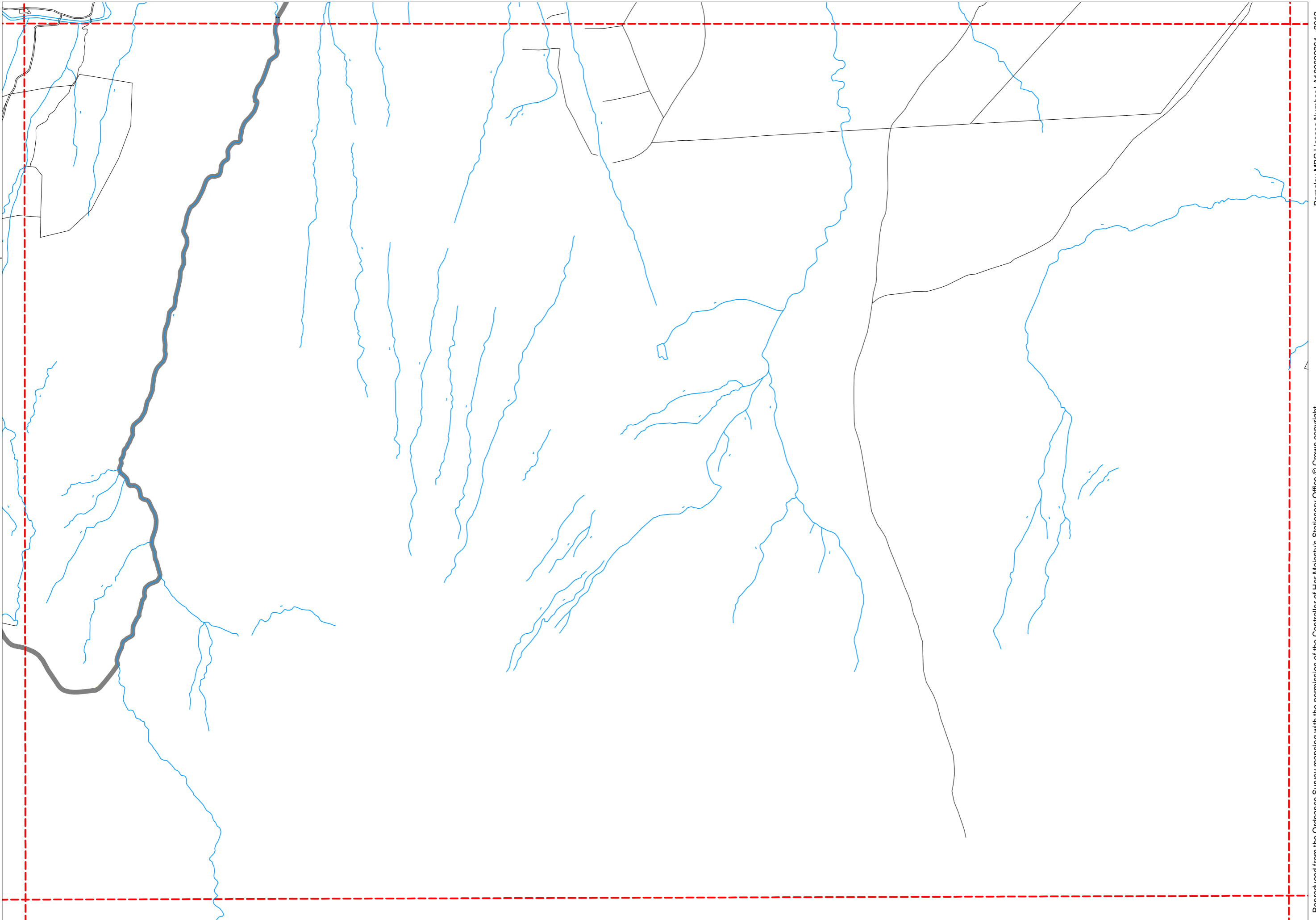


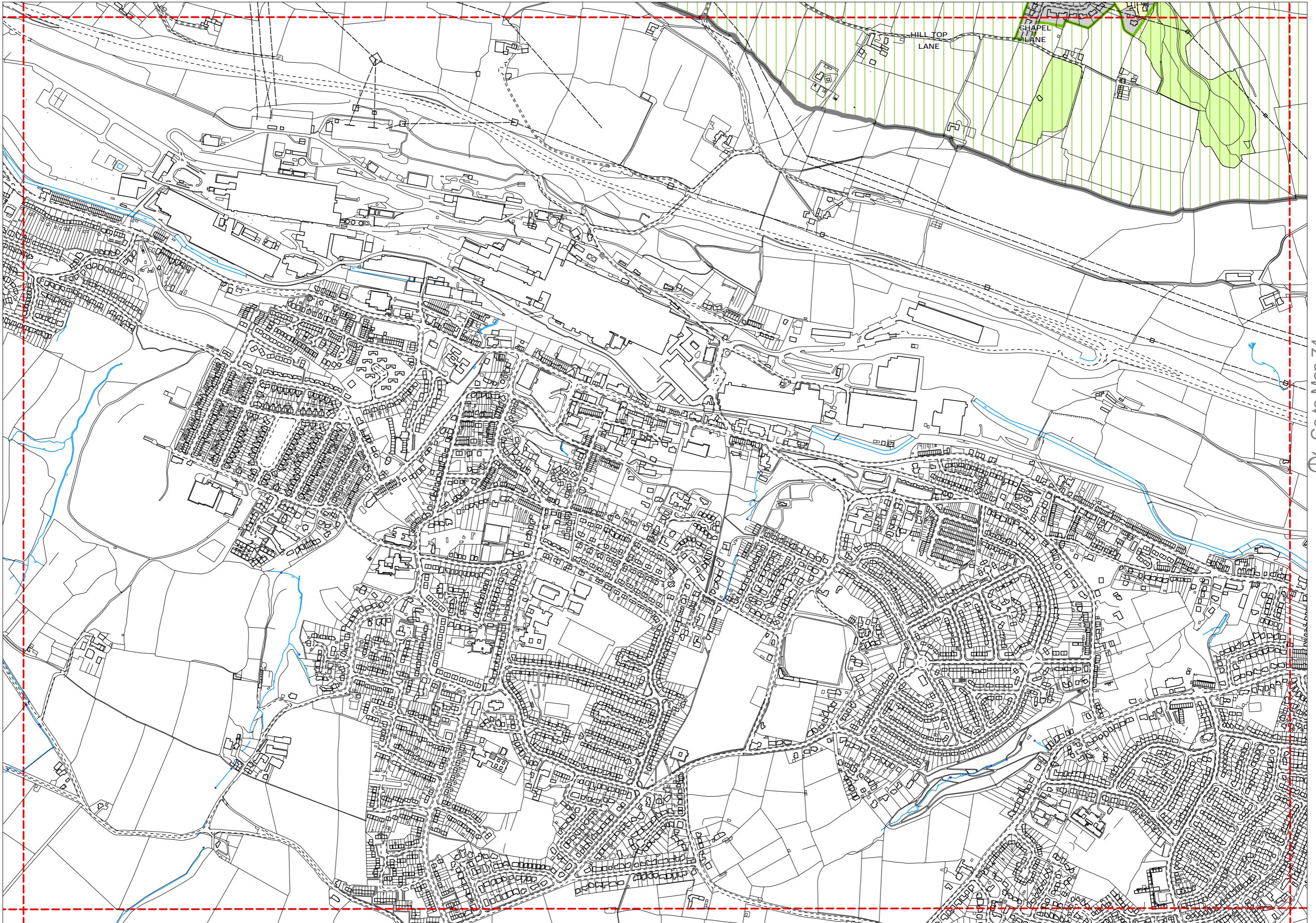


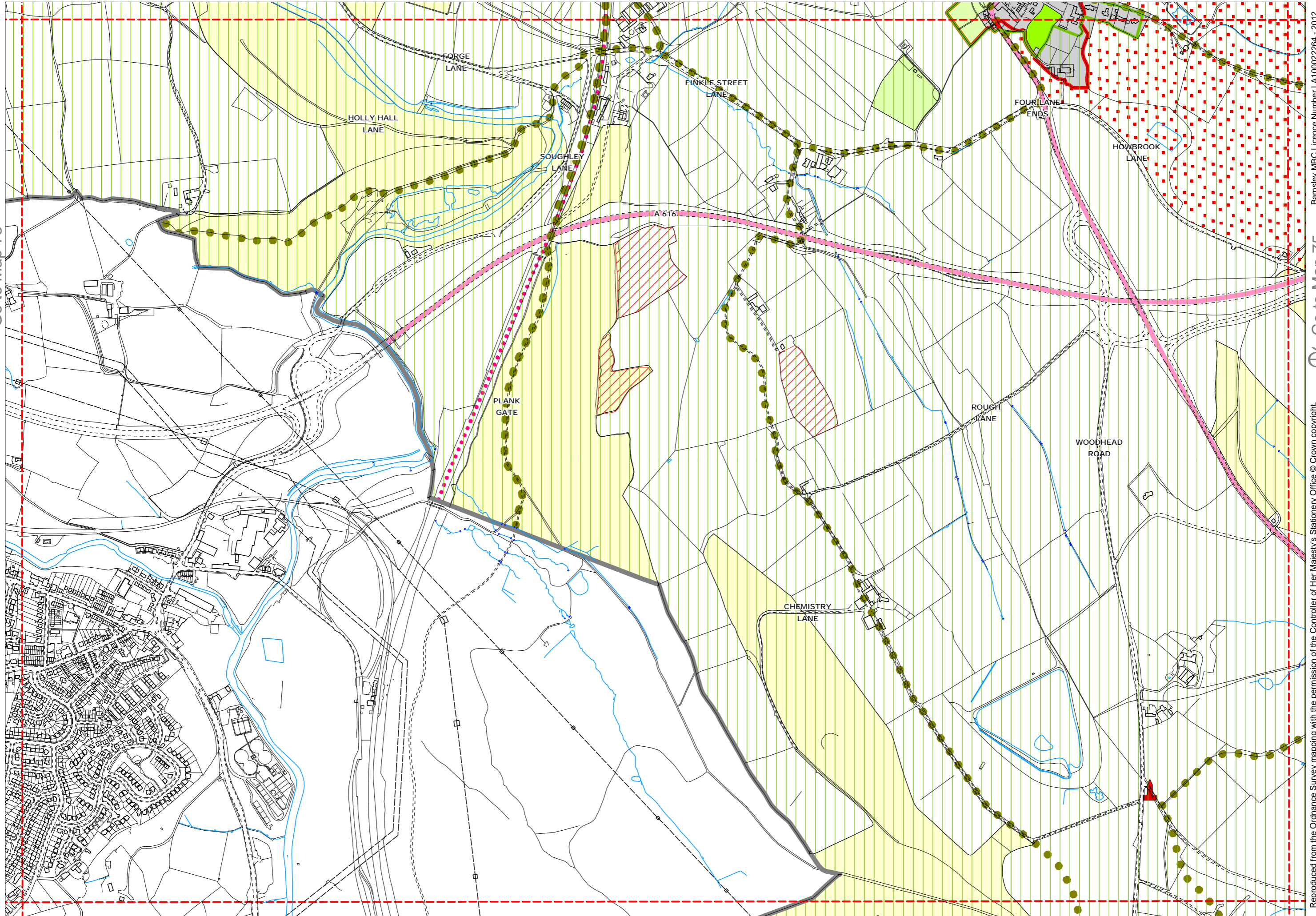




Go to Map 71



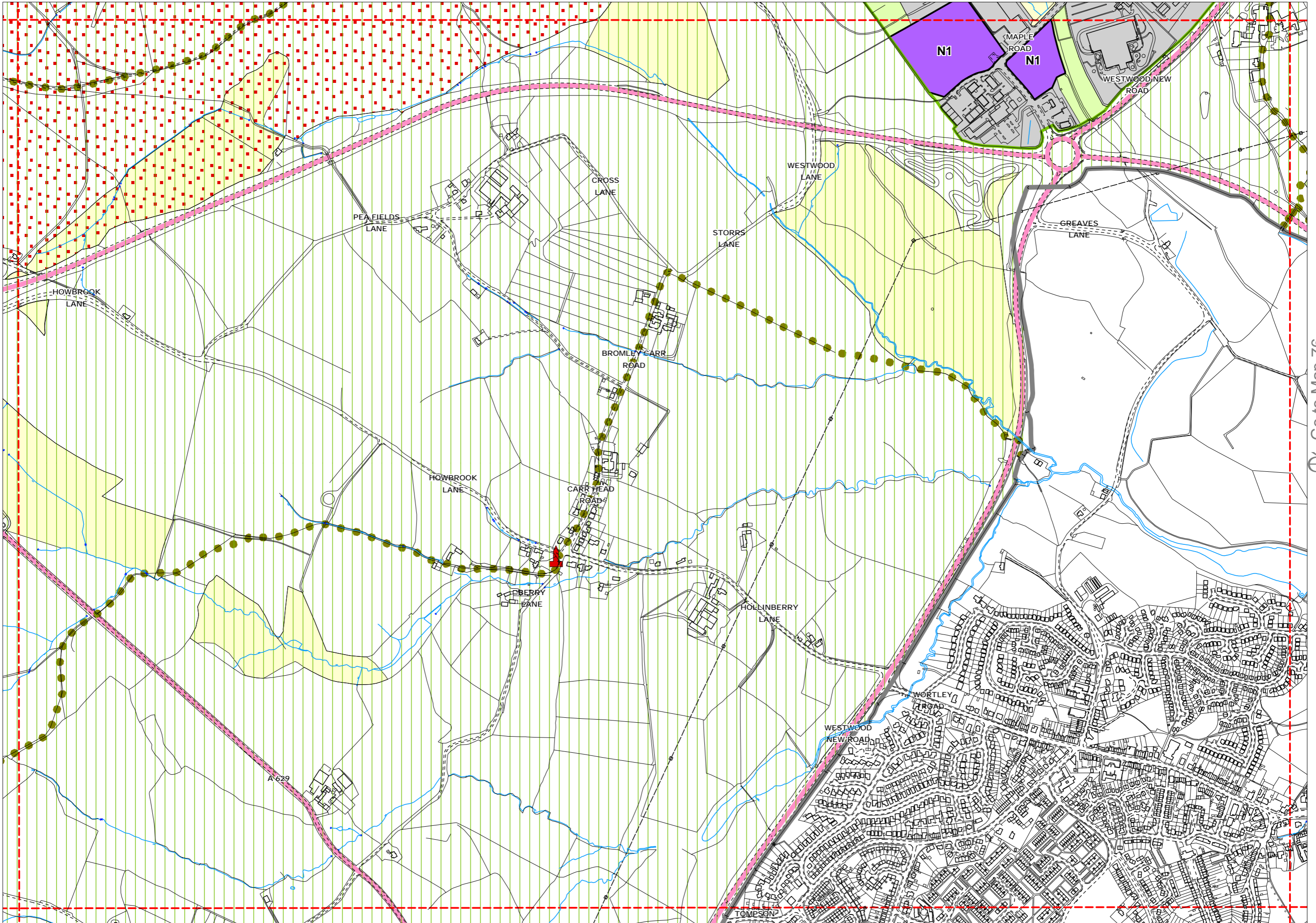


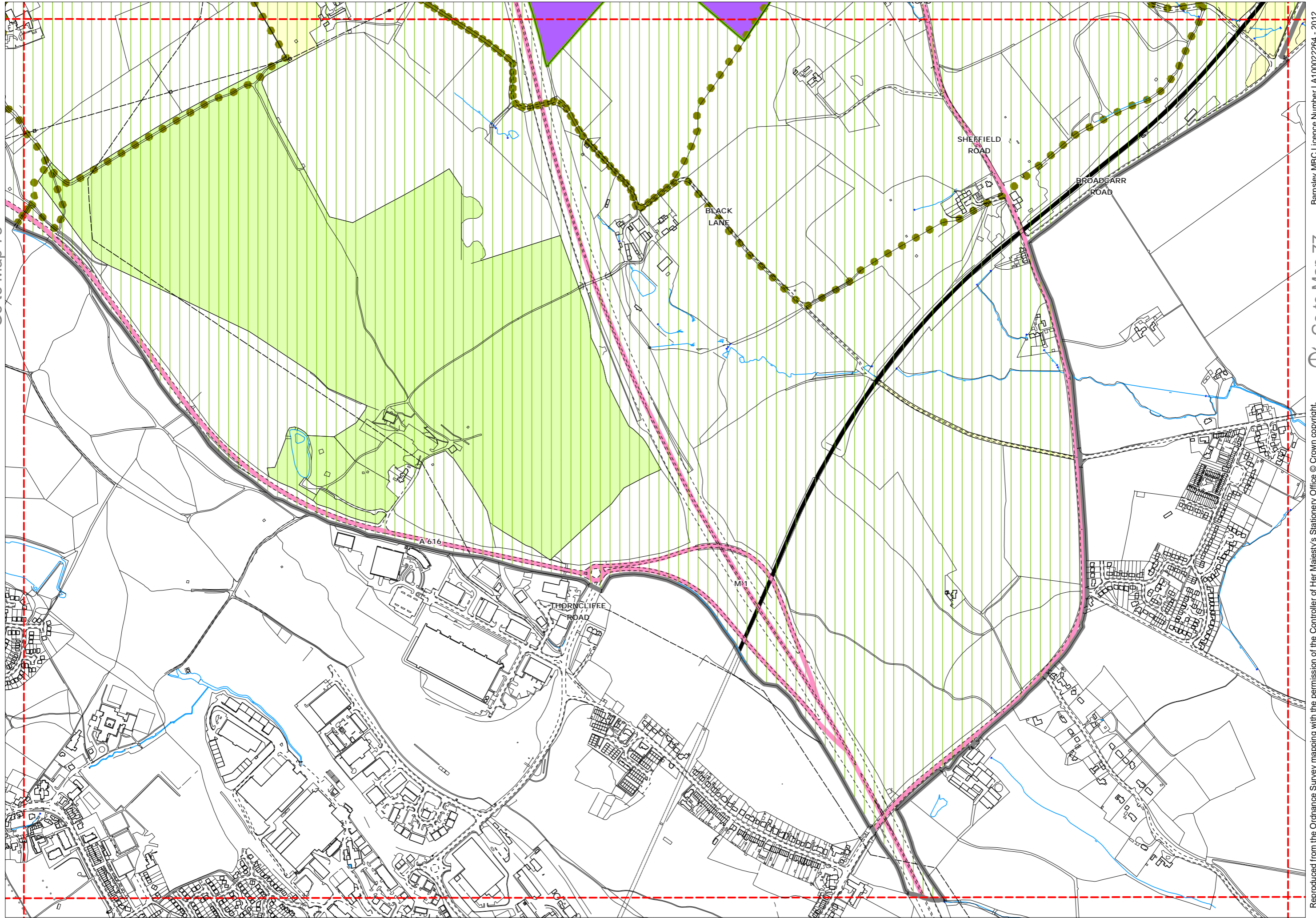


Go to Map 73

Go to Map 75







Go to Map 75

Go to Map 77



