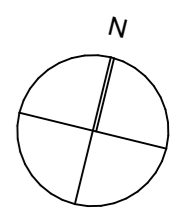







This document is © Bond Bryan Architects Ltd. If in doubt ASK. Drawing measurements shall not be obtained by scaling. Verify all dimensions prior to construction. Immediately report any discrepancies on this document to the Originator. This document shall be read in conjunction with associated models, specifications and related consultants' documents.

Key plan	North 
-----------------	---

EXISTING SITE PLAN KEY

-  GENERAL TERRAIN (HARD LANDSCAPE)
-  VEGETATION (SOFT LANDSCAPE)
-  ROAD (HIGHWAYS) OTHER CONTEXT
-  BUILDINGS (CONTEXT)
-  INDICATES SITE BOUNDARY



ST MARY'S PLACE


P01	Updated for Planning	JW		22/12/2023
01	Updated for Planning	JW	JM	06/12/2023
Rev	Description	Drawn	Checked	Date

B

BOND BRYAN

e info@bondbryan.co.uk
w www.bondbryan.co.uk

Barnsley Metropolitan Borough Council

 **BARNSELY** Metropolitan Borough Council  **Currie & Brown**

Barnsley Levelling Up Fund NAVE
St. Mary's Place

Existing Site Plan

Originator project ref 23048	Purpose of Issue For Information
Scale(s)	
Paper size A1	Revision description Preliminary

project	originator	volume	level	type	role	number	revision
BALU	BBA	NV	XX	DR	A	1005	P01