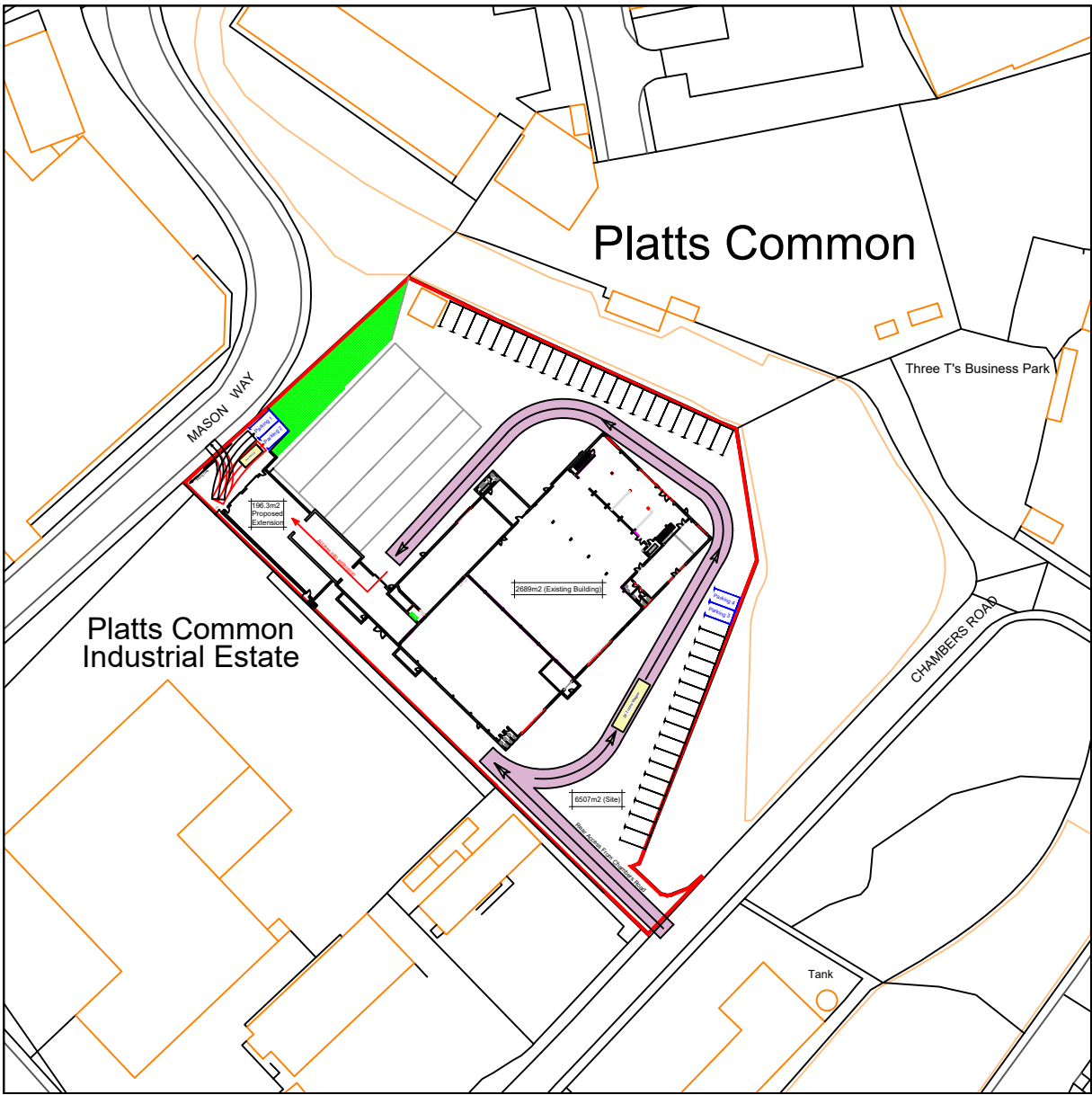
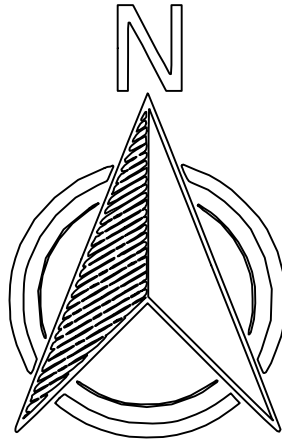
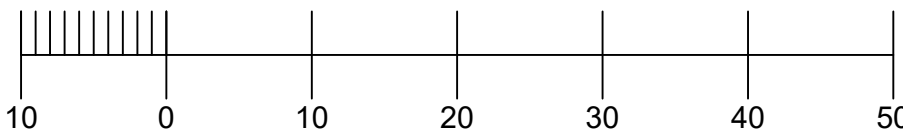


Produced on 01 June 2023 from the Ordnance Survey National Geographic Database and incorporating surveyed revision available at this date.
This map shows the area bounded by 436868 401281,437068 401281,437068 401481,436868 401481,436868 401281
Crown copyright and database rights 2023 OS 100054135. Supplied by copla ltd trading as UKPlanningMaps.com a licensed Ordnance Survey partner (OS 100054135).
Data licence expires 01 June 2024. Unique plan reference: v4d//957531/1291419



Produced on 01 June 2023 from the Ordnance Survey National Geographic Database and incorporating surveyed revision available at this date.
This map shows the area bounded by 436868 401281,437068 401281,437068 401481,436868 401481,436868 401281
Crown copyright and database rights 2023 OS 100054135. Supplied by copla ltd trading as UKPlanningMaps.com a licensed Ordnance Survey partner (OS 100054135).
Data licence expires 01 June 2024. Unique plan reference: v4d//957531/1291419



Scale at: 1:1250



NOTES

N/A	N/A	N/A	N/A
REV:	DESCRIPTION:	BY:	DATE:
STATUS:			

Inspo & Co
ARCHITECTURAL SERVICES

16 Brownroyd Avenue,
Royston, Barnsley
S71 4NU

Tel: 07931299470

CLIENT:
Mr Andrew O'Callaghan
(Symphony Services Ltd)

PROJECT TITLE:
PROPOSED ALTERATIONS TO
Ward Shoes Building.
Platts Common Ind Est,
Chambers Road, Hoyland.
Barnsley.
S74 9SA

DRAWING TITLE:
Proposed Site Plan

SCALE AT A1: 1:520	DATE: 24/01/24	DRAWN: SOC	CHECKED:
PROJECT NO: 0114	DRAWING NO:	REVISION:	B