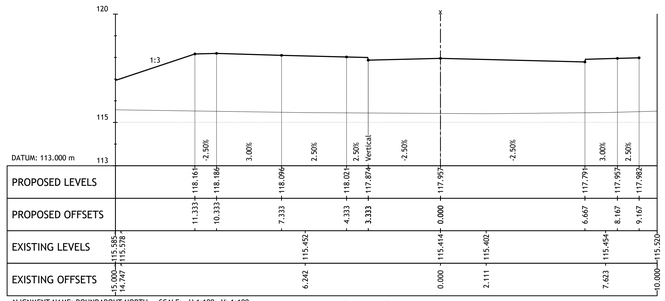

CHAINAGE: 0.000

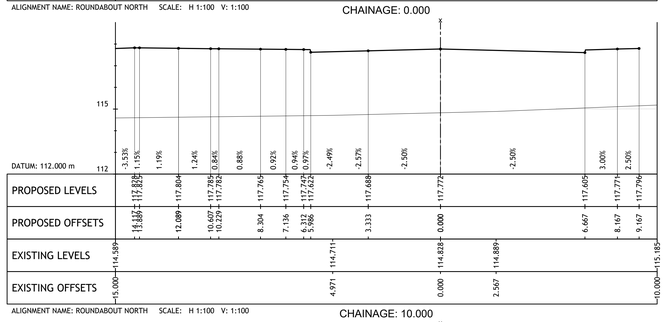

CHAINAGE: 10.000

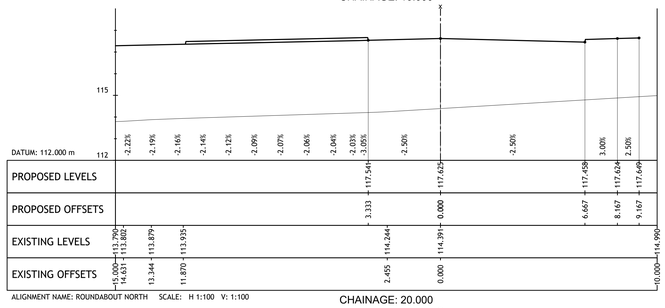

CHAINAGE: 20.000

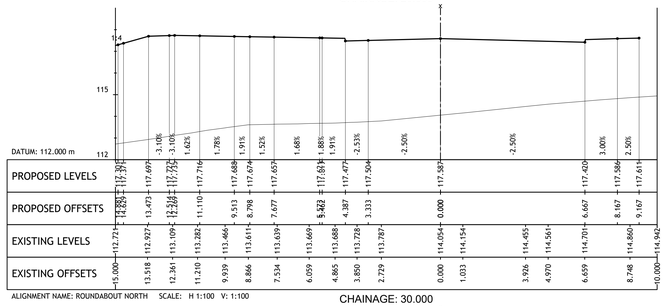

CHAINAGE: 30.000

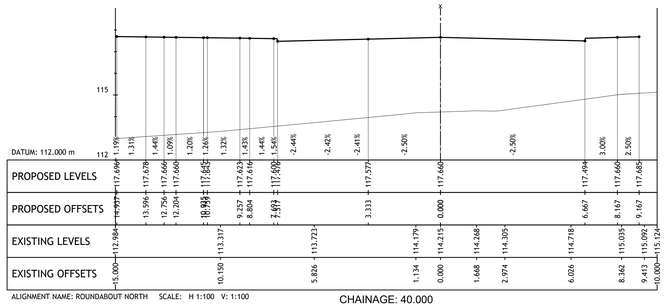

CHAINAGE: 40.000

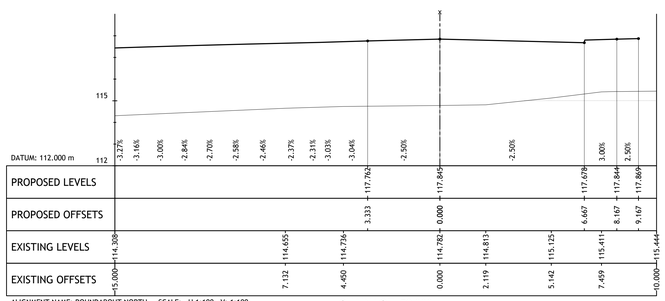

CHAINAGE: 50.000

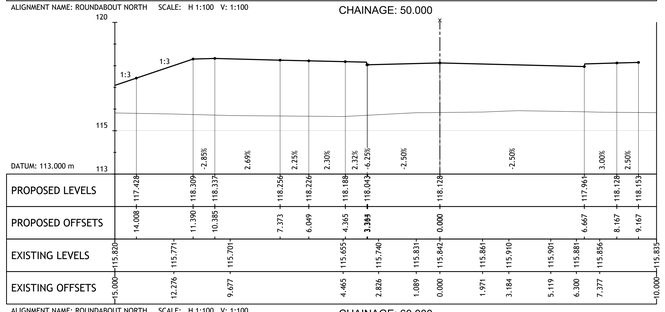

CHAINAGE: 60.000

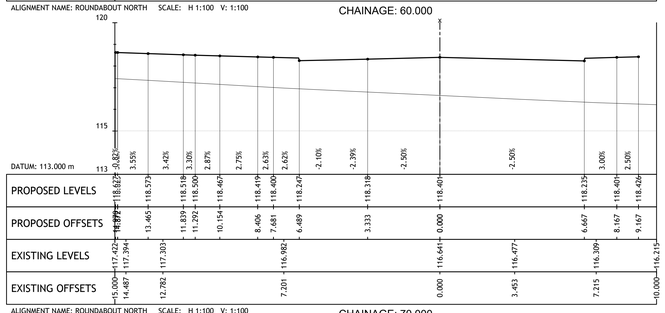

CHAINAGE: 70.000

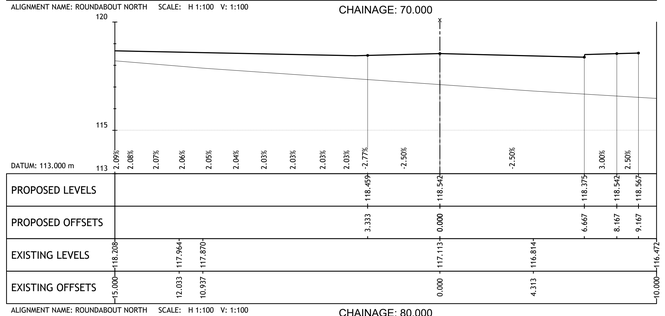

CHAINAGE: 80.000

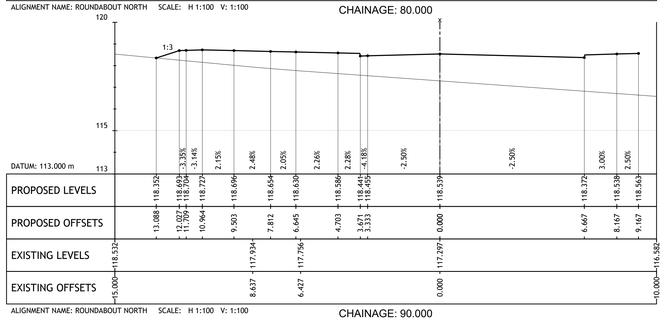

CHAINAGE: 90.000

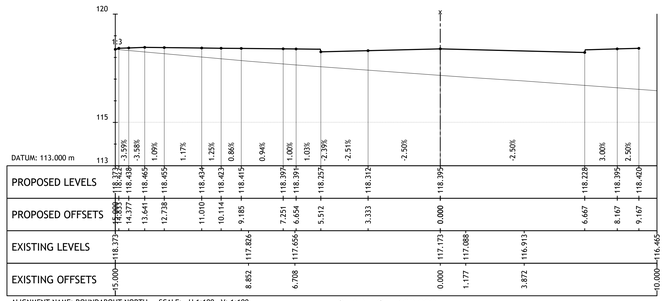

CHAINAGE: 100.000

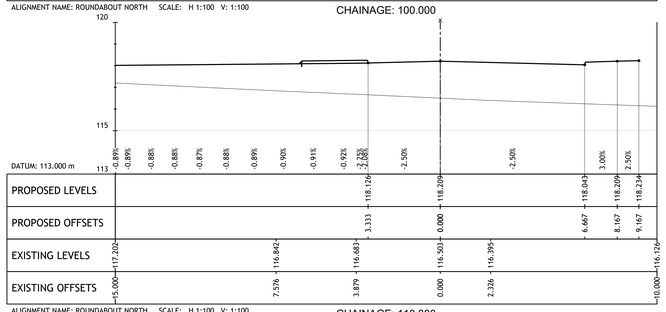

CHAINAGE: 110.000

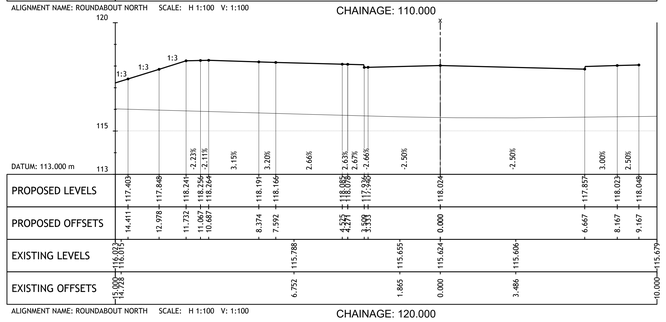

CHAINAGE: 120.000

© THIS DRAWING IS THE PROPERTY OF FORE CONSULTING REGISTERED IN ENGLAND NO 7291952 COPYRIGHT RESERVED

DO NOT SCALE

N O T E S

GENERAL NOTES

a. THE TOPOGRAPHICAL SURVEY IS BASED ON INFORMATION PRODUCED BY HAYCOCK & TODD, JOB NO. 59417, FILE 59417-3D BARNSLEY WEST.DWG, DATED MAY 2019. THE INFORMATION USED IN PREPARATION OF THIS AND ALL OTHER FORE CONSULTING DESIGNS AND DRAWINGS IS NOT WARRANTED. IT SHALL BE THE RESPONSIBILITY OF THE CONTRACTOR TO VERIFY ALL SURVEY INFORMATION PRIOR TO AND REPORT ANY ANOMALIES TO FORE CONSULTING.

DESIGN NOTES

1. ALL DESIGN AND WORKS TO COMPLY WITH CURRENT VERSION OF THE FOLLOWING DOCUMENTS:
   - DESIGN MANUAL FOR ROADS AND BRIDGES (DMRB);
   - SPECIFICATION FOR HIGHWAY WORKS (SHW);
   - MANUAL FOR STREETS (MFS); AND
   - BARNSLEY METROPOLITAN BOROUGH COUNCIL (BMBC) DESIGN GUIDE AND SPECIFICATION.
2. FOR PLAN AND HORIZONTAL ALIGNMENT DETAILS REFER TO DRAWINGS:
   - 9014-A3-100-002 TO 004; AND
   - 9014-A3-100-030 TO 032.

KEY

EXISTING LEVELS

PROPOSED LEVELS

REV	DESCRIPTION	DATE	BY

Client:
STRATA STERLING BARNSLEY WEST LTD

Project
BARNSLEY WEST
LINK ROAD

Drawing Title
CROSS SECTIONS
ROUNDABOUT NORTH
SHEET 9 OF 13

PRELIMINARY

Fore Consulting Limited
2nd Floor, Queens House
34 Wellington Street
Leeds
LS1 2DE
0113 2460204
enquiries@foreconsulting.co.uk
www.foreconsulting.co.uk

Drawn by	Checked by	Date	Scale	Paper
ML	PI	13.01.2021	AS SHOWN	A0

Job number	Drawing number	Revision
9014	A3-100-P-208	-

File name: E:\9014\AAREA 3\9014-A3-100-P-208 CROSS SECTIONS SH 9 OF 13.dwg Plot date: 15 January 2021 14:53:16