SCALE 1:500

SCALE 1:200

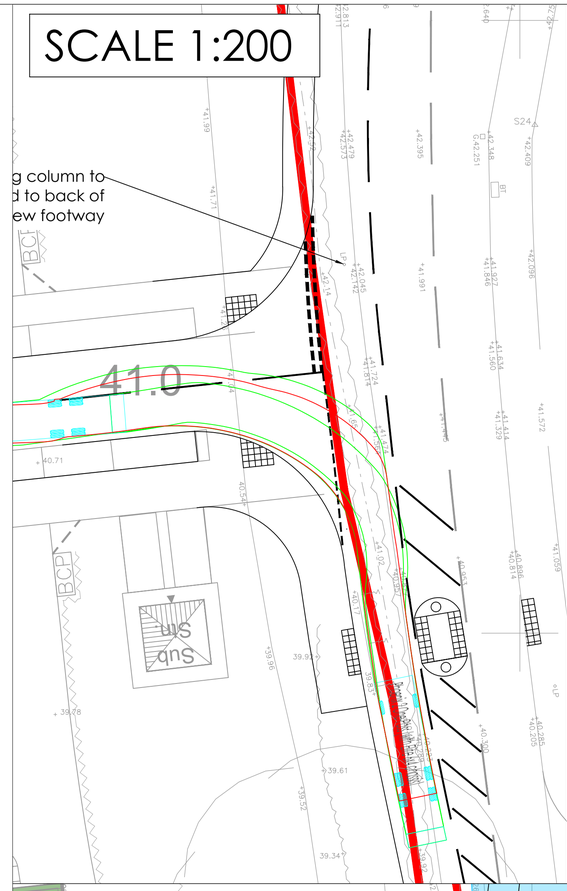

SCALE 1:200

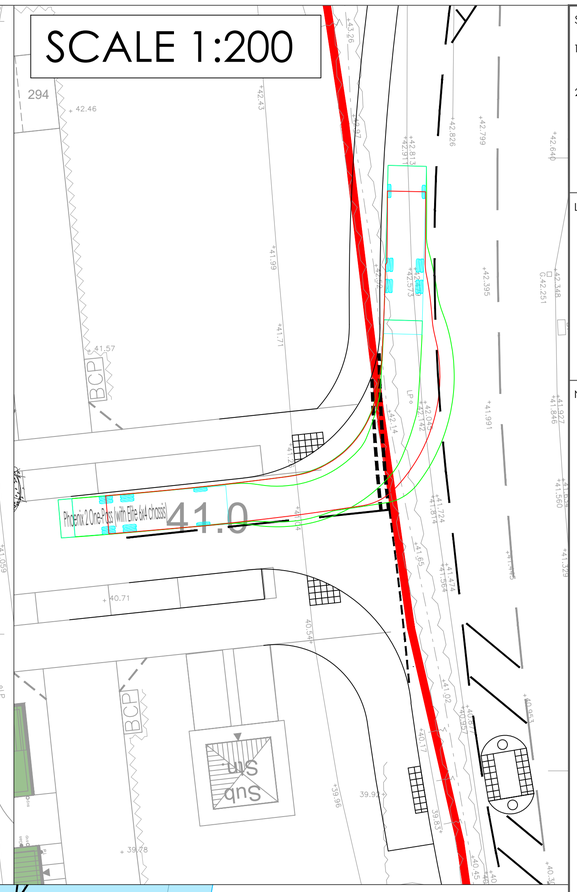

SCALE 1:200

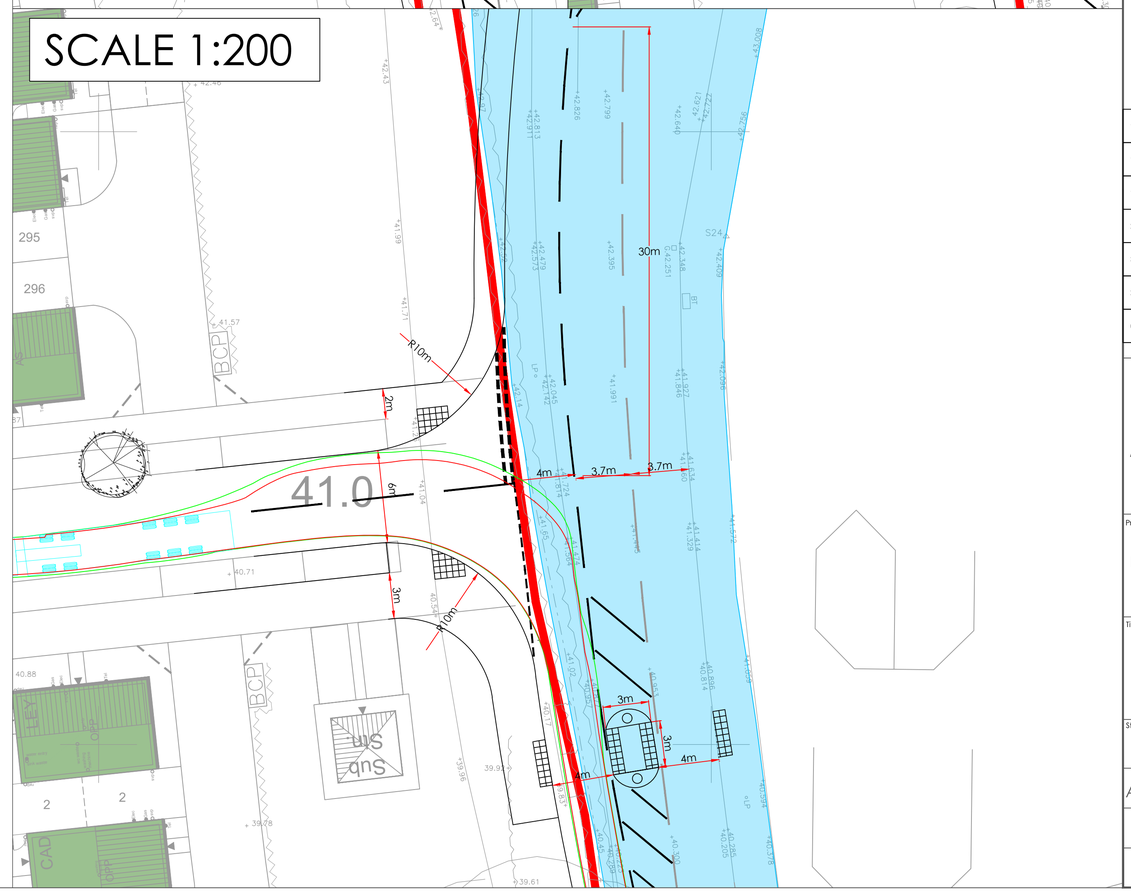

Standard Notes

1. This drawing is to be read in conjunction with all relevant Architect's and Engineer's drawings and specification.
2. This drawing should not be scaled.

Location Plan

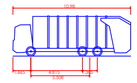

Phoenix 2 One-Pass (with Elite 6x4 chassis)	
Overall Length	10.980m
Overall Width	2.500m
Overall Body Height	3.751m
Min Body Ground Clearance	0.304m
Track Width	2.500m
Lock to lock time	4.00s

Notes and Keys

Date	Rev	Description	Drawn	Chkd
14.10.25	H	Additional tactile paving added to the north	JT	JA
15.09.25	F	Access amended to move refuge island further south	JT	JA
10.07.25	E	Access amended following undertaking of Stage 1 RSA	JT	JA
21.01.25	D	Access amended in line with highways consultation response	JT	JT
30.10.24	C	Minor alterations to tie in with development	JT	JT
29.10.24	B	Pedestrian refuge island widened to 3m	JT	GB
08.04.24	A	Access widened to 6m instead of 5.5m	JT	GB

ADDRESS TPS Business Centre,
151-153 Wakefield Road,
Horbury, Wakefield, WF4 5HQ.
Tel: 01924 646638

www.tpsconsultants.co.uk

Project

Thurnscoe Bridge Lane,
Barnsley

Title

Proposed Right Turn
Ghost Island Arrangement

Status

INFORMATION

Scale @ A1	Date Created	Drawn	Checked
As Shown	10/11/23	JT	CG

TPS Project Number		Revision
P2423		H

Drawing Number

D - 1001