


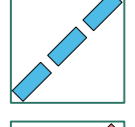
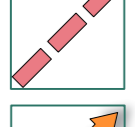
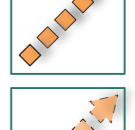





**Key**

-  Site boundary
-  Vehicular access
-  Primary streets
-  Secondary streets
-  Private drives
-  Existing Public Right of Way
-  Re-directed Public Right of Way



**nineteen47**  
 CHARTERED TOWN PLANNERS  
 & URBAN DESIGNERS

Project  
 Keresforth Road, Dodsworth

Drawing Title  
 Street Hierarchy Plan

Project Code	Drawing Nr	Rev
n1664	101	A
Date	Drawing Scale	
11.05.2022	1:1,000 @ A1	