
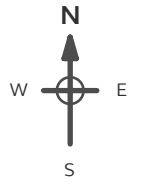


Site Details:

CENTRE OF POND 71M FROM 1 SPRING VIEW, ENGINE LANE
 21M FROM UNNAMED ROAD,
 FERRYMOOR WAY,
 GRIMETHORPE, BARNSELY, S72 7BN

Client Ref: 784-B034815
Report Ref: GS-XGF-D5L-S8V-27F
Grid Ref: 440094, 408736

Map Name: National Grid
Map date: 2001
Scale: 1:10,000
Printed at: 1:10,000



Powered by

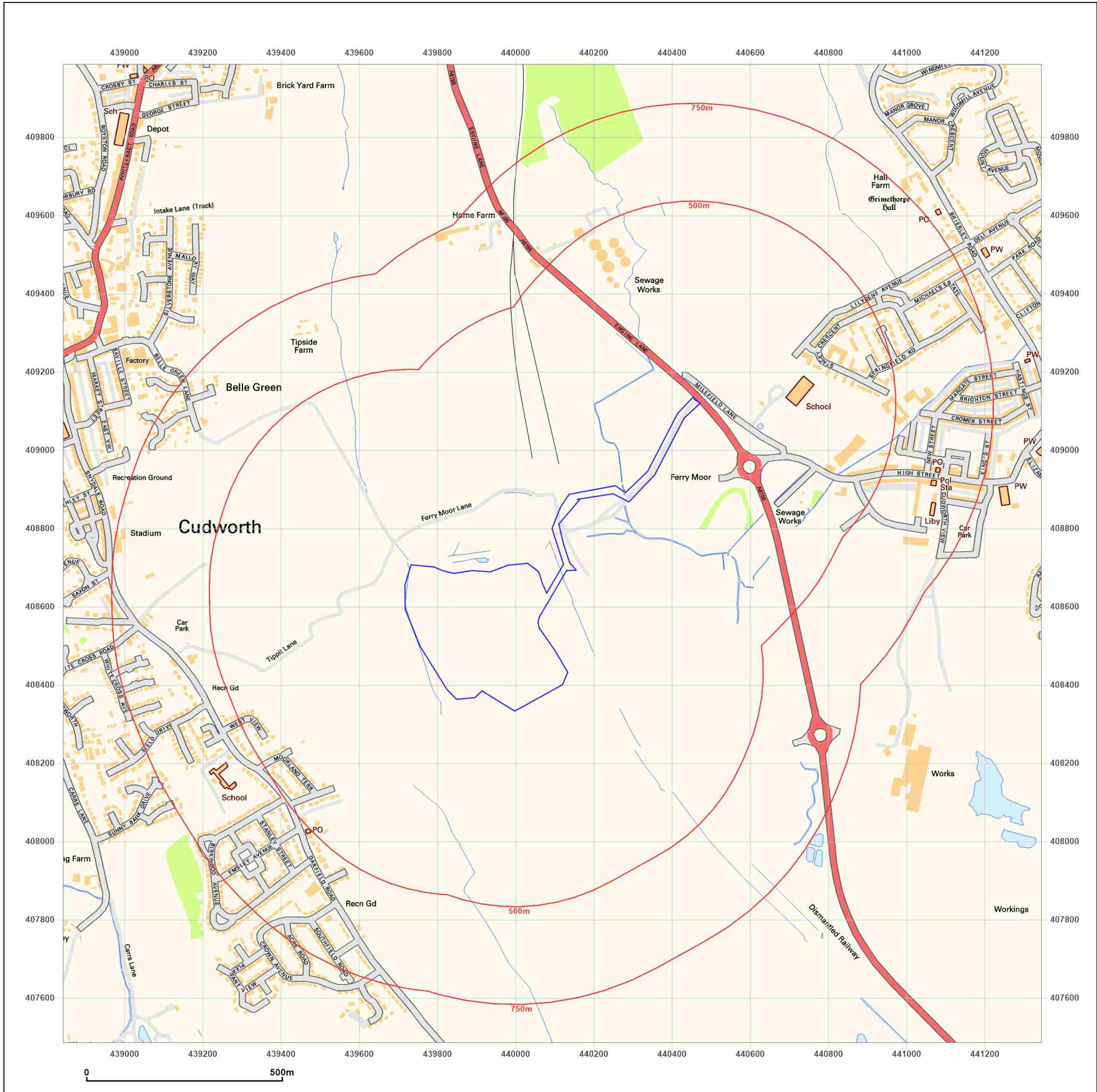


Produced by
 Groundsure Insights
 T: 08444 159000
 E: info@groundsure.com
 W: www.groundsure.com

© Crown copyright and database rights 2018 Ordnance Survey 100035207

Production date: 02 October 2023

Map legend available at:
www.groundsure.com/sites/default/files/groundsure_legend.pdf


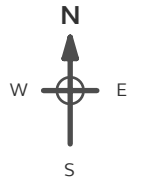


Site Details:

CENTRE OF POND 71M FROM 1
 SPRING VIEW, ENGINE LANE
 21M FROM UNNAMED ROAD,
 FERRYMOOR WAY,
 GRIMETHORPE, BARNSELY, S72
 7BN

Client Ref: 784-B034815
Report Ref: GS-XGF-D5L-S8V-27F
Grid Ref: 440094, 408736

Map Name: National Grid
Map date: 2010
Scale: 1:10,000
Printed at: 1:10,000



Powered by

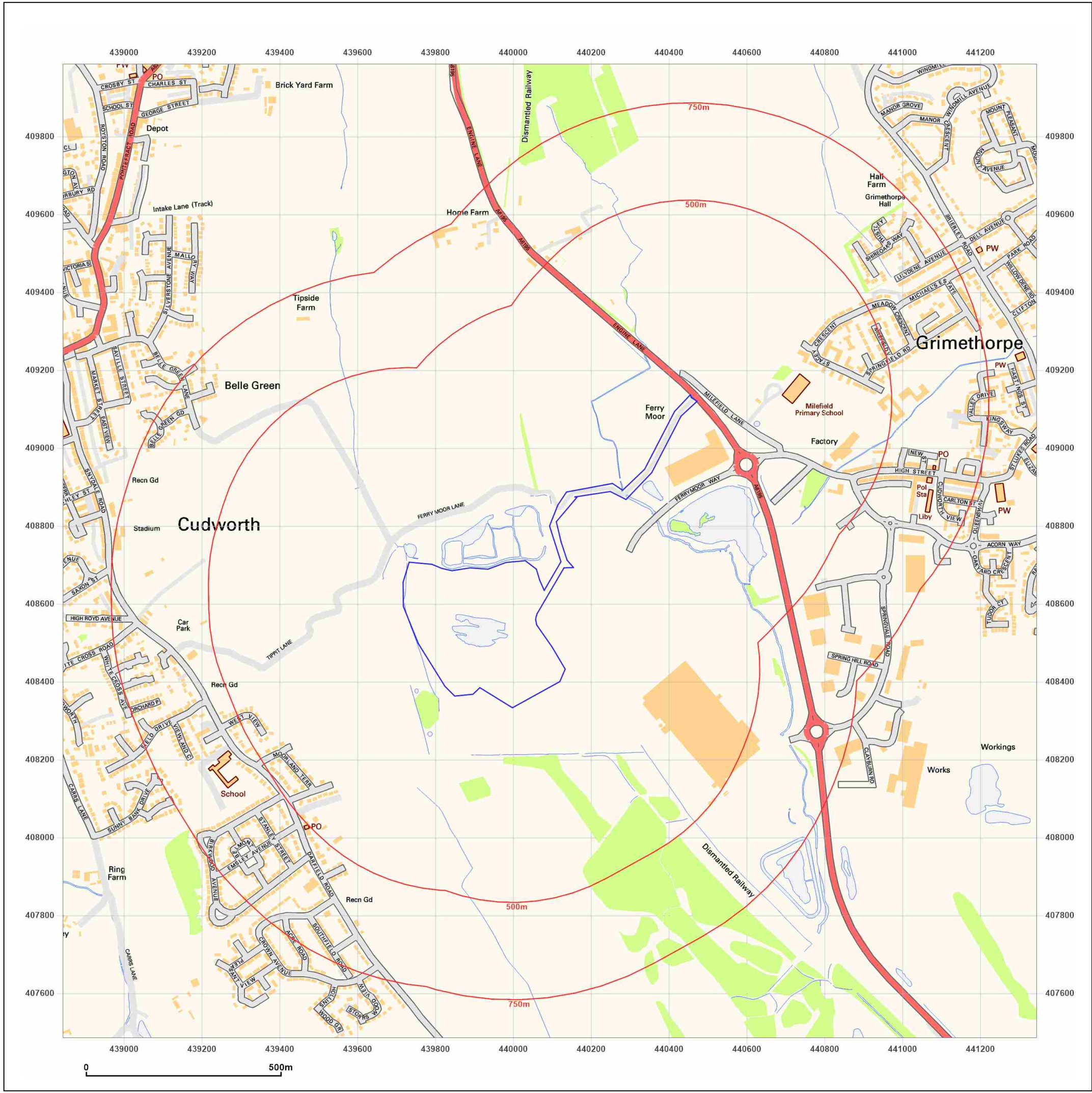


Produced by
 Groundsure Insights
 T: 08444 159000
 E: info@groundsure.com
 W: www.groundsure.com

© Crown copyright and database rights 2018 Ordnance Survey 100035207

Production date: 02 October 2023

Map legend available at:
www.groundsure.com/sites/default/files/groundsure_legend.pdf



Site Details:

CENTRE OF POND 71M FROM 1
 SPRING VIEW, ENGINE LANE
 21M FROM UNNAMED ROAD,
 FERRYMOOR WAY,
 GRIMETHORPE, BARNSELY, S72
 7BN



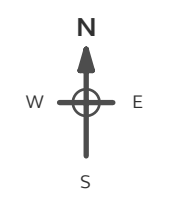
Client Ref: 784-B034815
Report Ref: GS-XGF-D5L-S8V-27F
Grid Ref: 440094, 408736

Map Name: National Grid

Map date: 2023

Scale: 1:10,000

Printed at: 1:10,000



Produced by
 Groundsure Insights
 T: 08444 159000
 E: info@groundsure.com
 W: www.groundsure.com

© Crown copyright and database rights 2018 Ordnance Survey 100035207

Production date: 02 October 2023

Map legend available at:
www.groundsure.com/sites/default/files/groundsure_legend.pdf

